












Eagle Nest Lake State Park

-  Visitor Center
-  Restrooms
-  Trailhead
-  Pay Station
-  Group Shelter
-  Picnic Area
-  Boat Ramp
-  Parking Lot

 Hiking and Biking Trail

 0.2 mi. Miles Between Points

 Park Boundary

 Road

0.5



Miles

Park Entrance/
Marina Way

Moreno
Day Use Area

Six Mile
Day Use Area

Cieneguilla
Day Use Area

1.02 mi.

1.24 mi.

2.78 mi.

2.74 mi.



1-888-NMPARKS