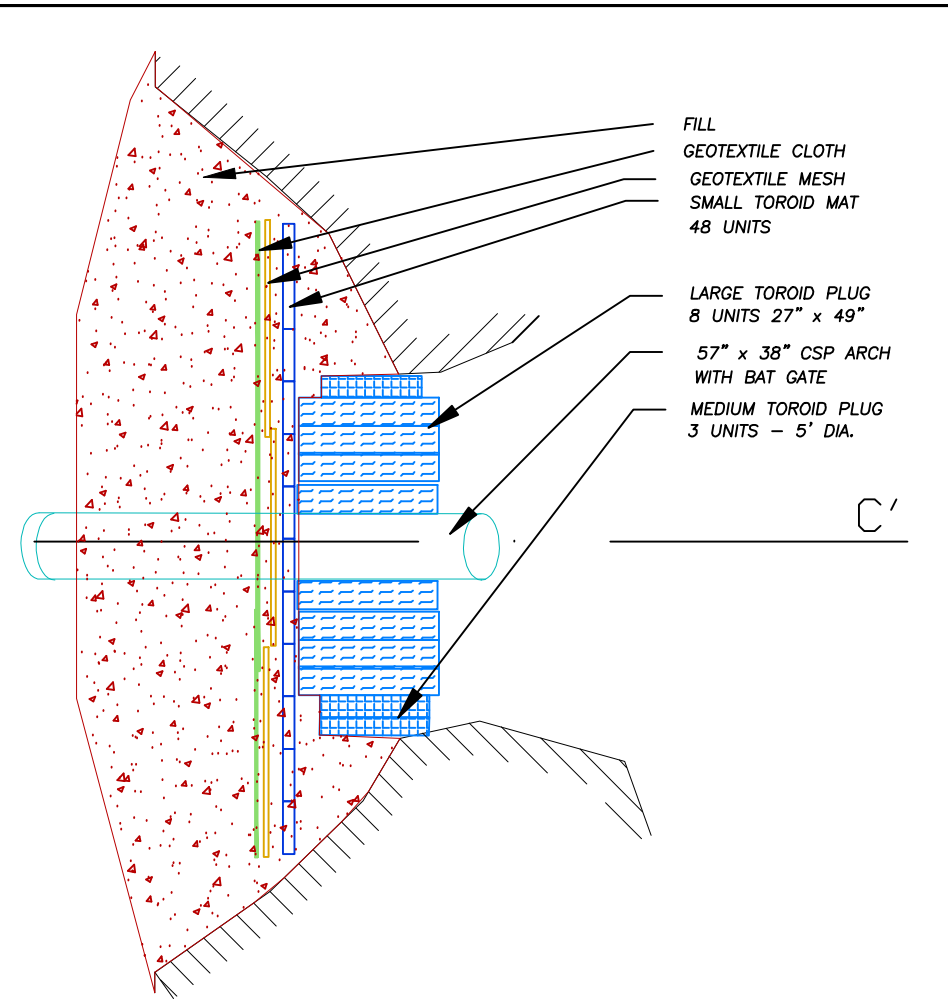
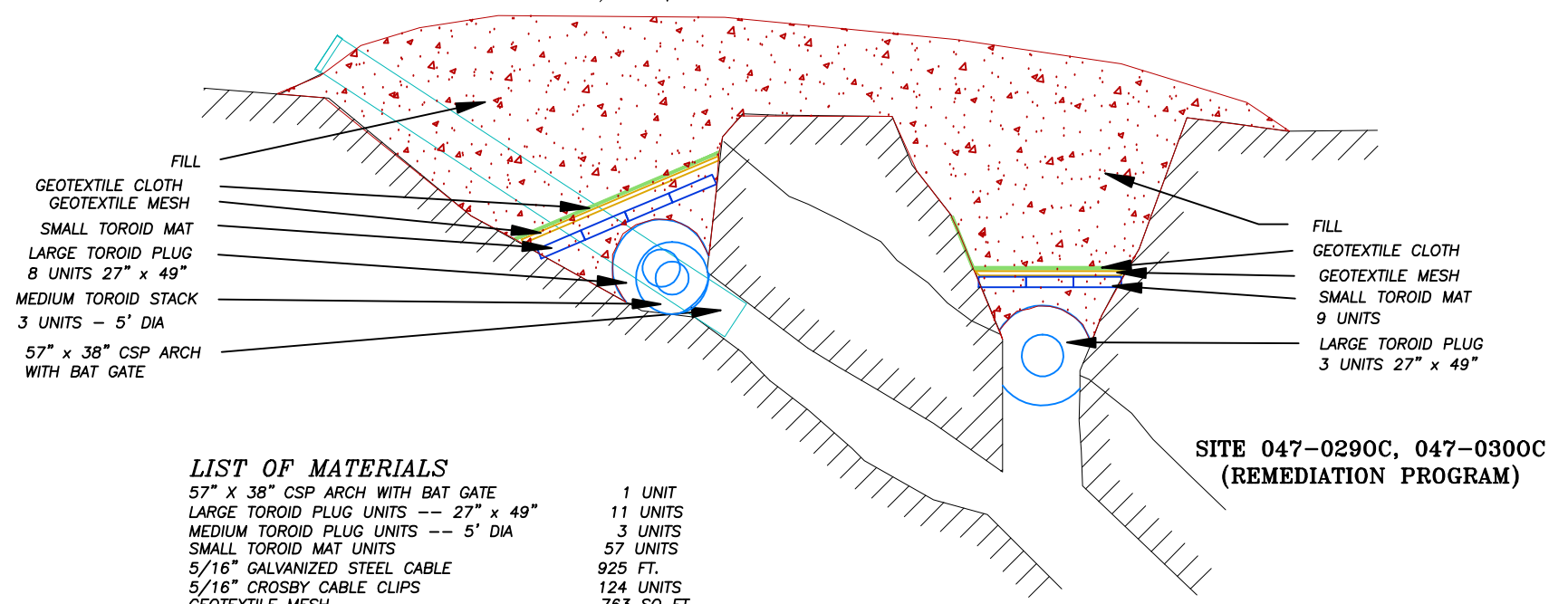


PLAN VIEW

SITE 047-0290C, 047-0300C  
(REMEDIATION PROGRAM)

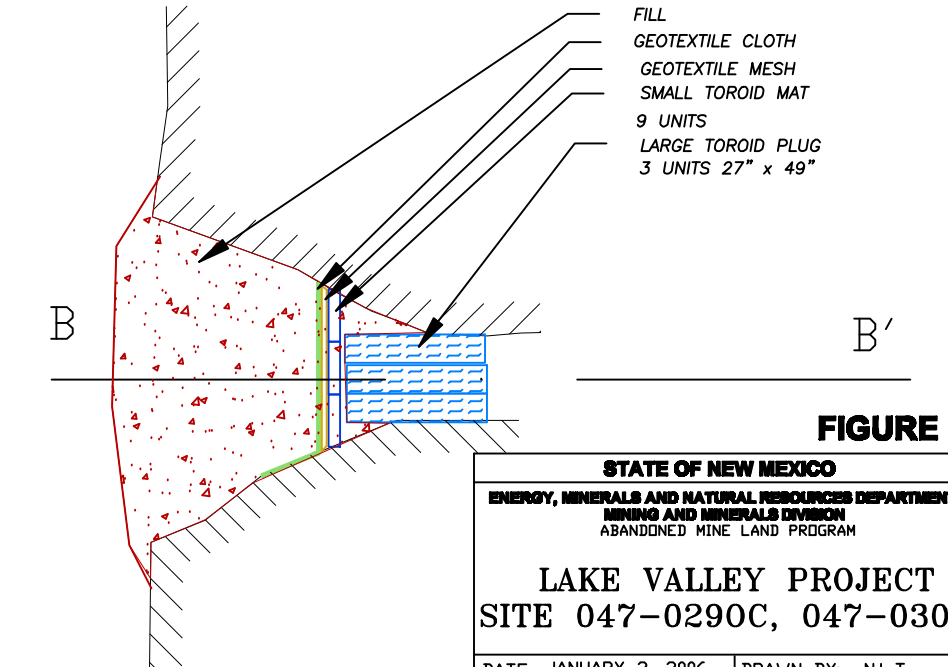


CROSS SECTION A-A' LOOKING WEST



CROSS SECTION C-C' LOOKING NORTH

SITE 047-0290C, 047-0300C  
(REMEDIATION PROGRAM)



CROSS SECTION B-B' LOOKING WEST

047-029, 047-030 (1) REV Print.DWG PLOT SCALE 1 = 6

**LIST OF MATERIALS**

57" X 38" CSP ARCH WITH BAT GATE	1 UNIT
LARGE TOROID PLUG UNITS -- 27" x 49"	11 UNITS
MEDIUM TOROID PLUG UNITS -- 5' DIA	3 UNITS
SMALL TOROID MAT UNITS	57 UNITS
5/16" GALVANIZED STEEL CABLE	925 FT.
5/16" CROSBY CABLE CLIPS	124 UNITS
GEOTEXTILE MESH	763 SQ FT
GEOTEXTILE NONWOVEN CLOTH	817 SQ FT

**FIGURE 56**

<b>STATE OF NEW MEXICO</b>	
ENERGY, MINERALS AND NATURAL RESOURCES DEPARTMENT MINING AND MINERALS DIVISION ABANDONED MINE LAND PROGRAM	
<b>LAKE VALLEY PROJECT</b>	
<b>SITE 047-0290C, 047-0300C</b>	
DATE: JANUARY 2, 2006	DRAWN BY: N.L.T.
SCALE: 1/12"=1' (1"=12.0')	FILE: 047-029, 047-030
<b>DALE E. SCHOLZ, INC.</b>	

