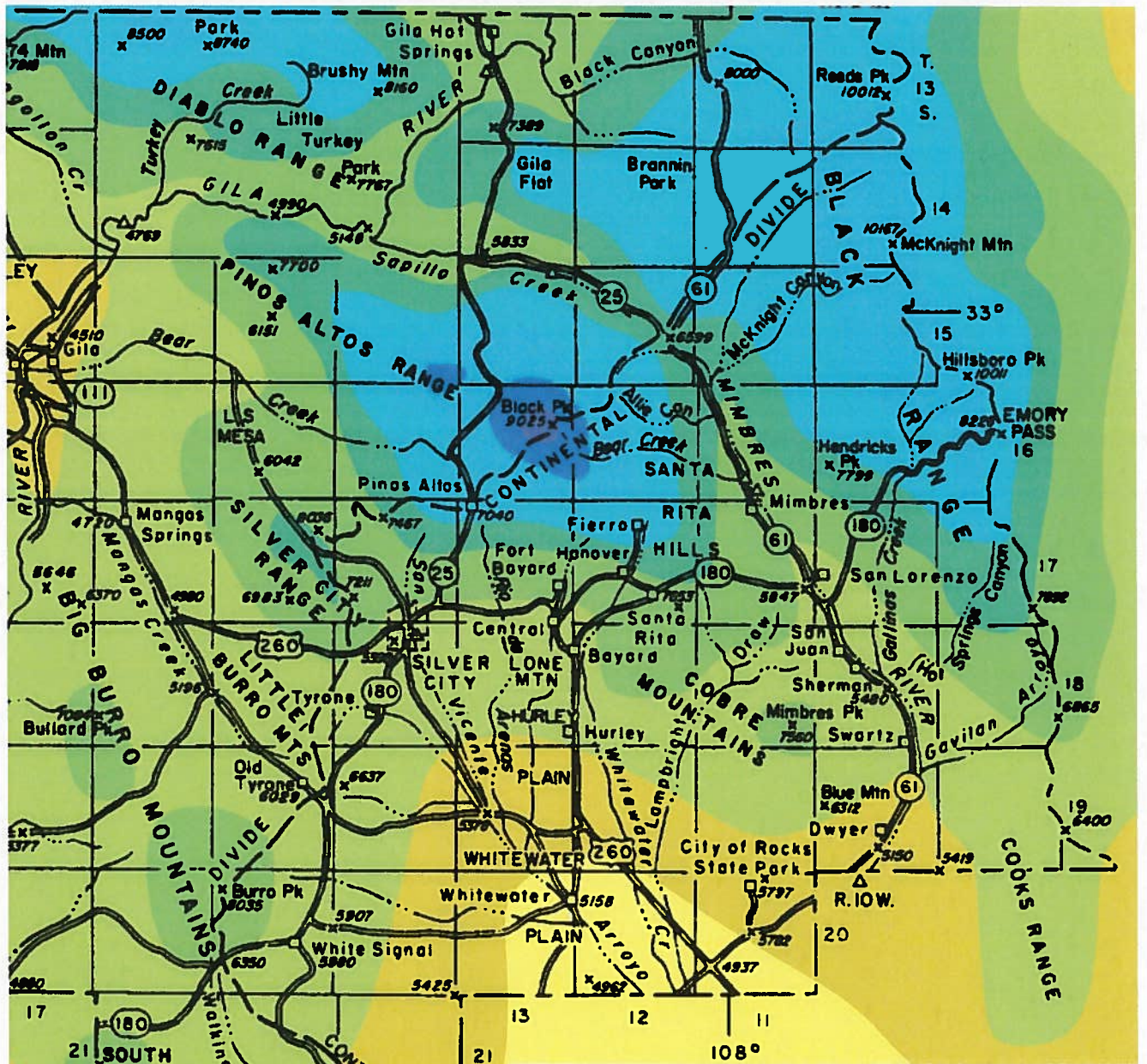


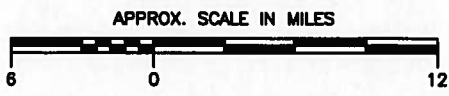
Appendix A
Climate Data



LEGEND (Inches per Year)

10 to 12	18 to 20
12 to 14	20 to 24
14 to 16	24 to 28
16 to 18	28 to 32
	32 to 36

**WORK IN PROGRESS
SUBJECT TO CHANGE**



6/2/2005 P:\Projects\2001-Cobre-Closure-support\200103-AUTOCAD\Condition 8\PRISM ESTIMATED PRECIP.dwg

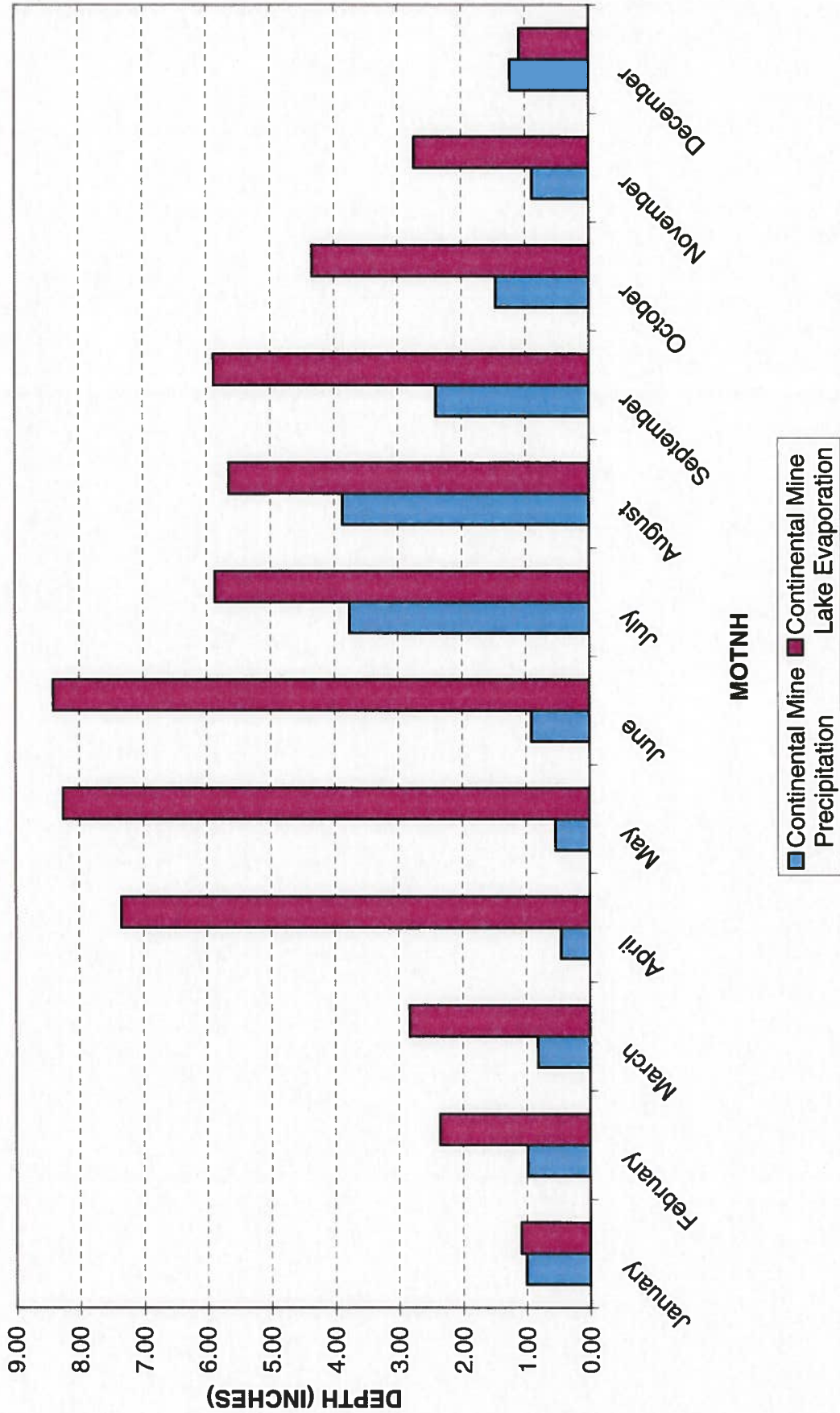
PROJECT: 200103 TASK: 84
 PREPARED BY:
TELESTO
 SOLUTIONS INCORPORATED

**PRISM ESTIMATED PRECIPITATION
WITHIN GRANT COUNTY**

PREPARED FOR:

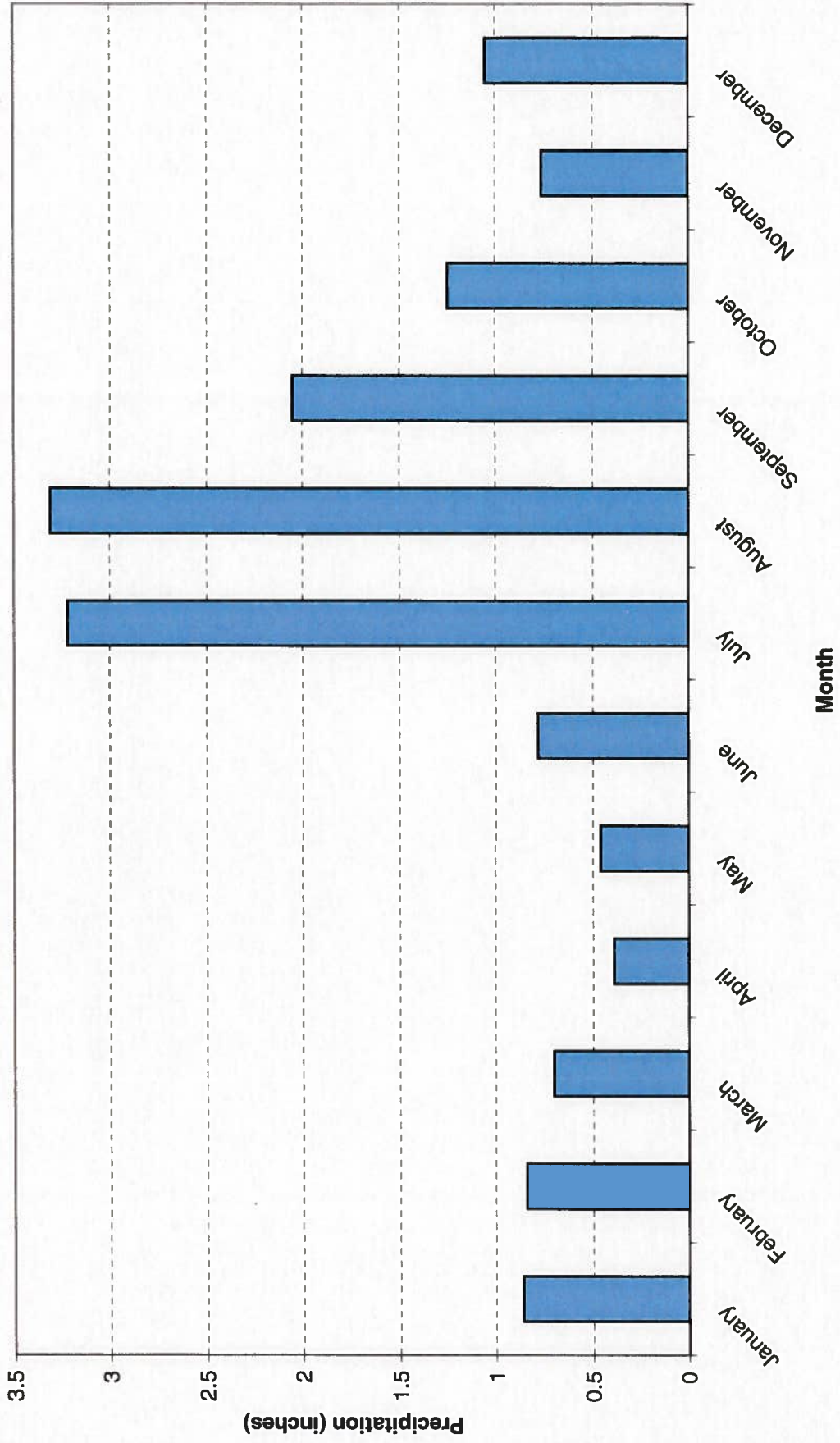
WORK IN PROGRESS SUBJECT TO CHANGE

MONTHLY PRECIPITATION & LAKE EVAPORATION (CONTINENTAL MINE, NM)



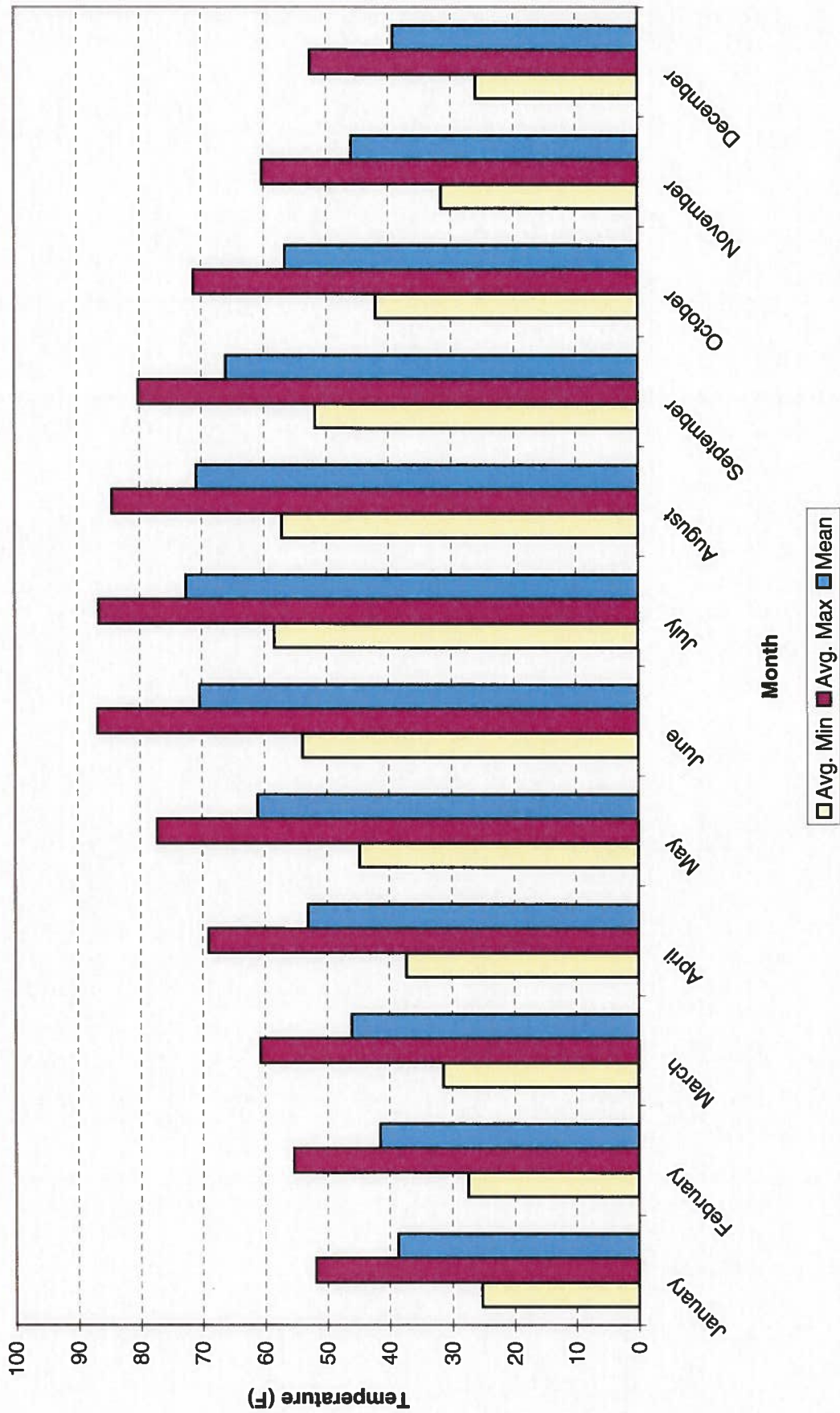
WORK IN PROGRESS SUBJECT TO CHANGE

**Average Total Precipitation
(Ft. Bayard, NM)**



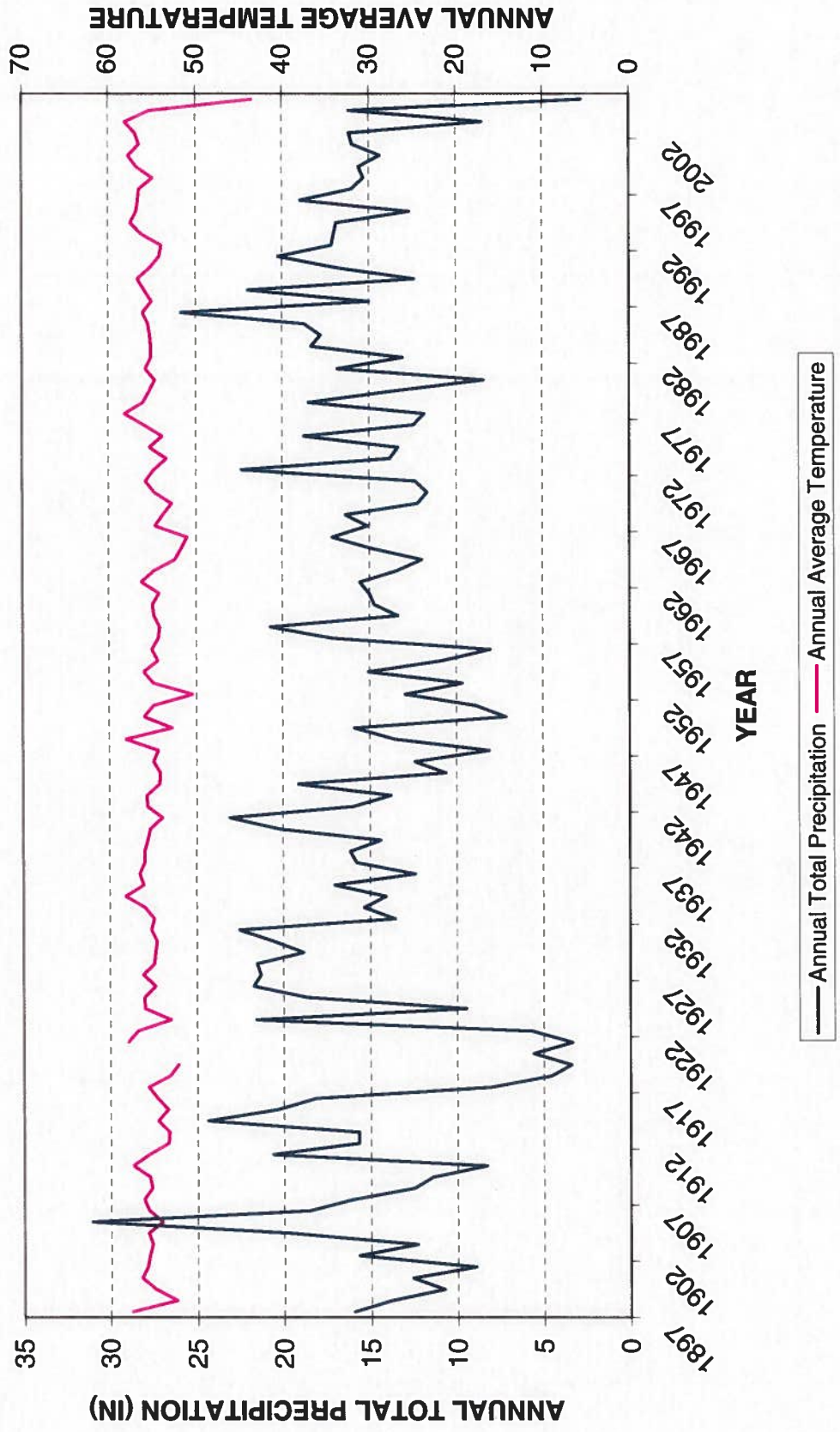
WORK IN PROGRESS SUBJECT TO CHANGE

Average Monthly Temperature (Ft. Bayard, NM)



WORK IN PROGRESS SUBJECT TO CHANGE

ANNUAL TOTAL PRECIPITATION & AVERAGE TEMPERATURE (FORT BAYARD, NM)



WORK IN PROGRESS SUBJECT TO CHANGE

MONTHLY PRECIPITATION (FORT BAYARD, NM) &
LAKE EVAPORATION (CHINO MINE, NM)

