

State of New Mexico
Energy, Minerals and Natural Resources Department

Susana Martinez
Governor

Ken McQueen
Cabinet Secretary

Matthias Sayer
Deputy Cabinet Secretary

Fernando Martinez, Director
Mining and Minerals Division



June 27, 2017

Governor Kurt Riley
Pueblo of Acoma
P.O. Box 309
Acoma, NM 87034

Re: Request for Comments on Minimal Impact Existing Mining Operation Modification 17-1, Pueblo Alto Mine, Mesa Verde Resources, McKinley County, New Mexico, Permit No. MK008ME

Dear Governor Riley,

The Mining and Minerals Division ("MMD") of the New Mexico Energy, Minerals, and Natural Resources Department has received an application from Mesa Verde Resources ("MVR") to expand the permit area for the Pueblo Alto Mine. The proposed permit area expansion is located in the south half of the southwest quarter of Township 20 North, Range 7 West, Section 8 in McKinley County, New Mexico, and will expand the proposed permit area by approximately 80 acres.

"Minimal impact new mining" means disturbance will not exceed a total of 40 acres at any given time, which therefore limits impact to the environment. Financial assurance for the mine has been provided to MMD. Please see the attached map of the proposed permit area. The application received by MMD can be viewed in its entirety by visiting the MMD web site at:

<http://www.emnrd.state.nm.us/MMD/MARP/MK008MEMod17-1.html>

The land status of Township 20 North, Range 7 West, Section 8 is land administered by the Bureau of Land Management ("BLM"). The BLM is being consulted by MVR and MMD, and it is MMD's understanding that an archaeological survey and environmental assessment will be required by the BLM prior to BLM approval. Please provide any comments or information regarding potential archaeological sites that may be affected to MMD by July 25, 2017.

Please contact me at (505) 476-3435, or David J. (DJ) Ennis of my staff at (505) 476-3434 with any questions or if you wish to meet to discuss the MVR application.

Sincerely,


Fernando Martinez, Director
Mining and Minerals Division

Enclosures (Proposed Permit Area Map)

cc: Holland Shepherd, MARP Program Manager
Mine File (MK008ME)

State of New Mexico
Energy, Minerals and Natural Resources Department

Susana Martinez
Governor

Ken McQueen
Cabinet Secretary

Matthias Sayer
Deputy Cabinet Secretary

Fernando Martinez, Director
Mining and Minerals Division



June 27, 2017

Chairman Herman G. Honanie
Hopi Tribe
P.O. Box 123
Kykotsmovi, AZ 86039

Re: Request for Comments on Minimal Impact Existing Mining Operation Modification 17-1, Pueblo Alto Mine, Mesa Verde Resources, McKinley County, New Mexico, Permit No. MK008ME

Dear Chairman Honanie,

The Mining and Minerals Division ("MMD") of the New Mexico Energy, Minerals, and Natural Resources Department has received an application from Mesa Verde Resources ("MVR") to expand the permit area for the Pueblo Alto Mine. The proposed permit area expansion is located in the south half of the southwest quarter of Township 20 North, Range 7 West, Section 8 in McKinley County, New Mexico, and will expand the proposed permit area by approximately 80 acres.

"Minimal impact new mining" means disturbance will not exceed a total of 40 acres at any given time, which therefore limits impact to the environment. Financial assurance for the mine has been provided to MMD. Please see the attached map of the proposed permit area. The application received by MMD can be viewed in its entirety by visiting the MMD web site at:

<http://www.emnrd.state.nm.us/MMD/MARP/MK008MEMod17-1.html>

The land status of Township 20 North, Range 7 West, Section 8 is land administered by the Bureau of Land Management ("BLM"). The BLM is being consulted by MVR and MMD, and it is MMD's understanding that an archaeological survey and environmental assessment will be required by the BLM prior to BLM approval. Please provide any comments or information regarding potential archaeological sites that may be affected to MMD by July 25, 2017.

Please contact me at (505) 476-3435, or David J. (DJ) Ennis of my staff at (505) 476-3434 with any questions or if you wish to meet to discuss the MVR application.

Sincerely,


Fernando Martinez, Director
Mining and Minerals Division

Enclosures (Proposed Permit Area Map)

cc: Holland Shepherd, MARP Program Manager
Mine File (MK008ME)

State of New Mexico
Energy, Minerals and Natural Resources Department

Susana Martinez
Governor

Ken McQueen
Cabinet Secretary

Matthias Sayer
Deputy Cabinet Secretary

Fernando Martinez, Director
Mining and Minerals Division



June 27, 2017

Director Leigh Kuwanwisiwma
Hopi Cultural Preservation Office
P.O. Box 123
Kykotsmovi, AZ 86039

Re: Request for Comments on Minimal Impact Existing Mining Operation Modification 17-1, Pueblo Alto Mine, Mesa Verde Resources, McKinley County, New Mexico, Permit No. MK008ME

Dear Director Kuwanwisiwma,

The Mining and Minerals Division ("MMD") of the New Mexico Energy, Minerals, and Natural Resources Department has received an application from Mesa Verde Resources ("MVR") to expand the permit area for the Pueblo Alto Mine. The proposed permit area expansion is located in the south half of the southwest quarter of Township 20 North, Range 7 West, Section 8 in McKinley County, New Mexico, and will expand the proposed permit area by approximately 80 acres.

"Minimal impact new mining" means disturbance will not exceed a total of 40 acres at any given time, which therefore limits impact to the environment. Financial assurance for the mine has been provided to MMD. Please see the attached map of the proposed permit area. The application received by MMD can be viewed in its entirety by visiting the MMD web site at:

<http://www.emnrd.state.nm.us/MMD/MARP/MK008MEMod17-1.html>

The land status of Township 20 North, Range 7 West, Section 8 is land administered by the Bureau of Land Management ("BLM"). The BLM is being consulted by MVR and MMD, and it is MMD's understanding that an archaeological survey and environmental assessment will be required by the BLM prior to BLM approval. Please provide any comments or information regarding potential archaeological sites that may be affected to MMD by July 25, 2017.

Please contact me at (505) 476-3435, or David J. (DJ) Ennis of my staff at (505) 476-3434 with any questions or if you wish to meet to discuss the MVR application.

Sincerely,

Fernando Martinez, Director
Mining and Minerals Division

Enclosures (Proposed Permit Area Map)

cc: Holland Shepherd, MARP Program Manager
Mine File (MK008ME)

State of New Mexico
Energy, Minerals and Natural Resources Department

Susana Martinez
Governor

Ken McQueen
Cabinet Secretary

Matthias Sayer
Deputy Cabinet Secretary

Fernando Martinez, Director
Mining and Minerals Division



June 27, 2017

Governor E. Paul Torres
Pueblo of Isleta
P.O. Box 1270
Isleta Pueblo, NM 87022

Re: Request for Comments on Minimal Impact Existing Mining Operation Modification 17-1, Pueblo Alto Mine, Mesa Verde Resources, McKinley County, New Mexico, Permit No. MK008ME

Dear Governor Torres,

The Mining and Minerals Division ("MMD") of the New Mexico Energy, Minerals, and Natural Resources Department has received an application from Mesa Verde Resources ("MVR") to expand the permit area for the Pueblo Alto Mine. The proposed permit area expansion is located in the south half of the southwest quarter of Township 20 North, Range 7 West, Section 8 in McKinley County, New Mexico, and will expand the proposed permit area by approximately 80 acres.

"Minimal impact new mining" means disturbance will not exceed a total of 40 acres at any given time, which therefore limits impact to the environment. Financial assurance for the mine has been provided to MMD. Please see the attached map of the proposed permit area. The application received by MMD can be viewed in its entirety by visiting the MMD web site at:

<http://www.emnrd.state.nm.us/MMD/MARP/MK008MEMod17-1.html>

The land status of Township 20 North, Range 7 West, Section 8 is land administered by the Bureau of Land Management ("BLM"). The BLM is being consulted by MVR and MMD, and it is MMD's understanding that an archaeological survey and environmental assessment will be required by the BLM prior to BLM approval. Please provide any comments or information regarding potential archaeological sites that may be affected to MMD by July 25, 2017.

Please contact me at (505) 476-3435, or David J. (DJ) Ennis of my staff at (505) 476-3434 with any questions or if you wish to meet to discuss the MVR application.

Sincerely,

Fernando Martinez, Director
Mining and Minerals Division

Enclosures (Proposed Permit Area Map)

cc: Holland Shepherd, MARP Program Manager
Mine File (MK008ME)

State of New Mexico
Energy, Minerals and Natural Resources Department

Susana Martinez
Governor

Ken McQueen
Cabinet Secretary

Matthias Sayer
Deputy Cabinet Secretary

Fernando Martinez, Director
Mining and Minerals Division



June 27, 2017

Dr. Henry Walt
Pueblo of Isleta, THPO
P.O. Box 1270
Isleta Pueblo, NM 87022

Re: Request for Comments on Minimal Impact Existing Mining Operation Modification 17-1, Pueblo Alto Mine, Mesa Verde Resources, McKinley County, New Mexico, Permit No. MK008ME

Dear Dr. Walt,

The Mining and Minerals Division ("MMD") of the New Mexico Energy, Minerals, and Natural Resources Department has received an application from Mesa Verde Resources ("MVR") to expand the permit area for the Pueblo Alto Mine. The proposed permit area expansion is located in the south half of the southwest quarter of Township 20 North, Range 7 West, Section 8 in McKinley County, New Mexico, and will expand the proposed permit area by approximately 80 acres.

"Minimal impact new mining" means disturbance will not exceed a total of 40 acres at any given time, which therefore limits impact to the environment. Financial assurance for the mine has been provided to MMD. Please see the attached map of the proposed permit area. The application received by MMD can be viewed in its entirety by visiting the MMD web site at:

<http://www.emnrd.state.nm.us/MMD/MARP/MK008MEMod17-1.html>

The land status of Township 20 North, Range 7 West, Section 8 is land administered by the Bureau of Land Management ("BLM"). The BLM is being consulted by MVR and MMD, and it is MMD's understanding that an archaeological survey and environmental assessment will be required by the BLM prior to BLM approval. Please provide any comments or information regarding potential archaeological sites that may be affected to MMD by July 25, 2017.

Please contact me at (505) 476-3435, or David J. (DJ) Ennis of my staff at (505) 476-3434 with any questions or if you wish to meet to discuss the MVR application.

Sincerely,


Fernando Martinez, Director
Mining and Minerals Division

Enclosures (Proposed Permit Area Map)

cc: Holland Shepherd, MARP Program Manager
Mine File (MK008ME)

State of New Mexico
Energy, Minerals and Natural Resources Department

Susana Martinez
Governor

Ken McQueen
Cabinet Secretary

Matthias Sayer
Deputy Cabinet Secretary

Fernando Martinez, Director
Mining and Minerals Division



June 27, 2017

Governor Virgil A. Siow
Pueblo of Laguna
P.O. Box 194
Laguna Pueblo, NM 87026

Re: Request for Comments on Minimal Impact Existing Mining Operation Modification 17-1, Pueblo Alto Mine, Mesa Verde Resources, McKinley County, New Mexico, Permit No. MK008ME

Dear Governor Siow,

The Mining and Minerals Division ("MMD") of the New Mexico Energy, Minerals, and Natural Resources Department has received an application from Mesa Verde Resources ("MVR") to expand the permit area for the Pueblo Alto Mine. The proposed permit area expansion is located in the south half of the southwest quarter of Township 20 North, Range 7 West, Section 8 in McKinley County, New Mexico, and will expand the proposed permit area by approximately 80 acres.

"Minimal impact new mining" means disturbance will not exceed a total of 40 acres at any given time, which therefore limits impact to the environment. Financial assurance for the mine has been provided to MMD. Please see the attached map of the proposed permit area. The application received by MMD can be viewed in its entirety by visiting the MMD web site at:

<http://www.emnrd.state.nm.us/MMD/MARP/MK008MEMod17-1.html>

The land status of Township 20 North, Range 7 West, Section 8 is land administered by the Bureau of Land Management ("BLM"). The BLM is being consulted by MVR and MMD, and it is MMD's understanding that an archaeological survey and environmental assessment will be required by the BLM prior to BLM approval. Please provide any comments or information regarding potential archaeological sites that may be affected to MMD by July 25, 2017.

Please contact me at (505) 476-3435, or David J. (DJ) Ennis of my staff at (505) 476-3434 with any questions or if you wish to meet to discuss the MVR application.

Sincerely,

Fernando Martinez, Director
Mining and Minerals Division

Enclosures (Proposed Permit Area Map)

cc: Holland Shepherd, MARP Program Manager
Mine File (MK008ME)

State of New Mexico
Energy, Minerals and Natural Resources Department

Susana Martinez
Governor

Ken McQueen
Cabinet Secretary

Matthias Sayer
Deputy Cabinet Secretary

Fernando Martinez, Director
Mining and Minerals Division



June 27, 2017

Mr. Gaylord Siow
Pueblo of Laguna, THPO
P.O. Box 194
Laguna Pueblo, NM 87026

Re: Request for Comments on Minimal Impact Existing Mining Operation Modification 17-1, Pueblo Alto Mine, Mesa Verde Resources, McKinley County, New Mexico, Permit No. MK008ME

Dear Mr. Siow,

The Mining and Minerals Division (“MMD”) of the New Mexico Energy, Minerals, and Natural Resources Department has received an application from Mesa Verde Resources (“MVR”) to expand the permit area for the Pueblo Alto Mine. The proposed permit area expansion is located in the south half of the southwest quarter of Township 20 North, Range 7 West, Section 8 in McKinley County, New Mexico, and will expand the proposed permit area by approximately 80 acres.

“Minimal impact new mining” means disturbance will not exceed a total of 40 acres at any given time, which therefore limits impact to the environment. Financial assurance for the mine has been provided to MMD. Please see the attached map of the proposed permit area. The application received by MMD can be viewed in its entirety by visiting the MMD web site at:

<http://www.emnrd.state.nm.us/MMD/MARP/MK008MEMod17-1.html>

The land status of Township 20 North, Range 7 West, Section 8 is land administered by the Bureau of Land Management (“BLM”). The BLM is being consulted by MVR and MMD, and it is MMD’s understanding that an archaeological survey and environmental assessment will be required by the BLM prior to BLM approval. Please provide any comments or information regarding potential archaeological sites that may be affected to MMD by July 25, 2017.

Please contact me at (505) 476-3435, or David J. (DJ) Ennis of my staff at (505) 476-3434 with any questions or if you wish to meet to discuss the MVR application.

Sincerely,

Fernando Martinez, Director
Mining and Minerals Division

Enclosures (Proposed Permit Area Map)

cc: Holland Shepherd, MARP Program Manager
Mine File (MK008ME)

State of New Mexico
Energy, Minerals and Natural Resources Department

Susana Martinez
Governor

Ken McQueen
Cabinet Secretary

Matthias Sayer
Deputy Cabinet Secretary

Fernando Martinez, Director
Mining and Minerals Division



June 27, 2017

President Russell Begaye
Navajo Nation
P.O. Box 7440
Window Rock, AZ 86515

Re: Request for Comments on Minimal Impact Existing Mining Operation Modification 17-1, Pueblo Alto Mine, Mesa Verde Resources, McKinley County, New Mexico, Permit No. MK008ME

Dear President Begaye,

The Mining and Minerals Division ("MMD") of the New Mexico Energy, Minerals, and Natural Resources Department has received an application from Mesa Verde Resources ("MVR") to expand the permit area for the Pueblo Alto Mine. The proposed permit area expansion is located in the south half of the southwest quarter of Township 20 North, Range 7 West, Section 8 in McKinley County, New Mexico, and will expand the proposed permit area by approximately 80 acres.

"Minimal impact new mining" means disturbance will not exceed a total of 40 acres at any given time, which therefore limits impact to the environment. Financial assurance for the mine has been provided to MMD. Please see the attached map of the proposed permit area. The application received by MMD can be viewed in its entirety by visiting the MMD web site at:

<http://www.emnrd.state.nm.us/MMD/MARP/MK008MEMod17-1.html>

The land status of Township 20 North, Range 7 West, Section 8 is land administered by the Bureau of Land Management ("BLM"). The BLM is being consulted by MVR and MMD, and it is MMD's understanding that an archaeological survey and environmental assessment will be required by the BLM prior to BLM approval. Please provide any comments or information regarding potential archaeological sites that may be affected to MMD by July 25, 2017.

Please contact me at (505) 476-3435, or David J. (DJ) Ennis of my staff at (505) 476-3434 with any questions or if you wish to meet to discuss the MVR application.

Sincerely,

Fernando Martinez, Director
Mining and Minerals Division

Enclosures (Proposed Permit Area Map)

cc: Holland Shepherd, MARP Program Manager
Mine File (MK008ME)

State of New Mexico
Energy, Minerals and Natural Resources Department

Susana Martinez
Governor

Ken McQueen
Cabinet Secretary

Matthias Sayer
Deputy Cabinet Secretary

Fernando Martinez, Director
Mining and Minerals Division



June 27, 2017

Dr. Ora Marek-Martinez
Navajo Nation, THPO
P.O. Box 4950
Window Rock, AZ 86515

Re: Request for Comments on Minimal Impact Existing Mining Operation Modification 17-1, Pueblo Alto Mine, Mesa Verde Resources, McKinley County, New Mexico, Permit No. MK008ME

Dear Dr. Marek-Martinez,

The Mining and Minerals Division ("MMD") of the New Mexico Energy, Minerals, and Natural Resources Department has received an application from Mesa Verde Resources ("MVR") to expand the permit area for the Pueblo Alto Mine. The proposed permit area expansion is located in the south half of the southwest quarter of Township 20 North, Range 7 West, Section 8 in McKinley County, New Mexico, and will expand the proposed permit area by approximately 80 acres.

"Minimal impact new mining" means disturbance will not exceed a total of 40 acres at any given time, which therefore limits impact to the environment. Financial assurance for the mine has been provided to MMD. Please see the attached map of the proposed permit area. The application received by MMD can be viewed in its entirety by visiting the MMD web site at:

<http://www.emnrd.state.nm.us/MMD/MARP/MK008MEMod17-1.html>

The land status of Township 20 North, Range 7 West, Section 8 is land administered by the Bureau of Land Management ("BLM"). The BLM is being consulted by MVR and MMD, and it is MMD's understanding that an archaeological survey and environmental assessment will be required by the BLM prior to BLM approval. Please provide any comments or information regarding potential archaeological sites that may be affected to MMD by July 25, 2017.

Please contact me at (505) 476-3435, or David J. (DJ) Ennis of my staff at (505) 476-3434 with any questions or if you wish to meet to discuss the MVR application.

Sincerely,

Fernando Martinez, Director
Mining and Minerals Division

Enclosures (Proposed Permit Area Map)

cc: Holland Shepherd, MARP Program Manager
Mine File (MK008ME)

State of New Mexico
Energy, Minerals and Natural Resources Department

Susana Martinez
Governor

Ken McQueen
Cabinet Secretary

Matthias Sayer
Deputy Cabinet Secretary

Fernando Martinez, Director
Mining and Minerals Division



June 27, 2017

Governor Fredrick Vigil
Pueblo of Tesuque
Route 42, Box 360-T
Santa Fe, NM 87506

Re: Request for Comments on Minimal Impact Existing Mining Operation Modification 17-1, Pueblo Alto Mine, Mesa Verde Resources, McKinley County, New Mexico, Permit No. MK008ME

Dear Governor Vigil,

The Mining and Minerals Division ("MMD") of the New Mexico Energy, Minerals, and Natural Resources Department has received an application from Mesa Verde Resources ("MVR") to expand the permit area for the Pueblo Alto Mine. The proposed permit area expansion is located in the south half of the southwest quarter of Township 20 North, Range 7 West, Section 8 in McKinley County, New Mexico, and will expand the proposed permit area by approximately 80 acres.

"Minimal impact new mining" means disturbance will not exceed a total of 40 acres at any given time, which therefore limits impact to the environment. Financial assurance for the mine has been provided to MMD. Please see the attached map of the proposed permit area. The application received by MMD can be viewed in its entirety by visiting the MMD web site at:

<http://www.emnrd.state.nm.us/MMD/MARP/MK008MEMod17-1.html>

The land status of Township 20 North, Range 7 West, Section 8 is land administered by the Bureau of Land Management ("BLM"). The BLM is being consulted by MVR and MMD, and it is MMD's understanding that an archaeological survey and environmental assessment will be required by the BLM prior to BLM approval. Please provide any comments or information regarding potential archaeological sites that may be affected to MMD by July 25, 2017.

Please contact me at (505) 476-3435, or David J. (DJ) Ennis of my staff at (505) 476-3434 with any questions or if you wish to meet to discuss the MVR application.

Sincerely,

Fernando Martinez, Director
Mining and Minerals Division

Enclosures (Proposed Permit Area Map)

cc: Holland Shepherd, MARP Program Manager
Mine File (MK008ME)

State of New Mexico
Energy, Minerals and Natural Resources Department

Susana Martinez
Governor

Ken McQueen
Cabinet Secretary

Matthias Sayer
Deputy Cabinet Secretary

Fernando Martinez, Director
Mining and Minerals Division



June 27, 2017

Mr. Charles Dorame
Pueblo of Tesuque, THPO
Route 42, Box 360-T
Santa Fe, NM 87506

Re: Request for Comments on Minimal Impact Existing Mining Operation Modification 17-1, Pueblo Alto Mine, Mesa Verde Resources, McKinley County, New Mexico, Permit No. MK008ME

Dear Mr. Dorame,

The Mining and Minerals Division ("MMD") of the New Mexico Energy, Minerals, and Natural Resources Department has received an application from Mesa Verde Resources ("MVR") to expand the permit area for the Pueblo Alto Mine. The proposed permit area expansion is located in the south half of the southwest quarter of Township 20 North, Range 7 West, Section 8 in McKinley County, New Mexico, and will expand the proposed permit area by approximately 80 acres.


"Minimal impact new mining" means disturbance will not exceed a total of 40 acres at any given time, which therefore limits impact to the environment. Financial assurance for the mine has been provided to MMD. Please see the attached map of the proposed permit area. The application received by MMD can be viewed in its entirety by visiting the MMD web site at:

<http://www.emnrd.state.nm.us/MMD/MARP/MK008MEMod17-1.html>

The land status of Township 20 North, Range 7 West, Section 8 is land administered by the Bureau of Land Management ("BLM"). The BLM is being consulted by MVR and MMD, and it is MMD's understanding that an archaeological survey and environmental assessment will be required by the BLM prior to BLM approval. Please provide any comments or information regarding potential archaeological sites that may be affected to MMD by July 25, 2017.

Please contact me at (505) 476-3435, or David J. (DJ) Ennis of my staff at (505) 476-3434 with any questions or if you wish to meet to discuss the MVR application.

Sincerely,


Fernando Martinez, Director
Mining and Minerals Division

Enclosures (Proposed Permit Area Map)

cc: Holland Shepherd, MARP Program Manager
Mine File (MK008ME)

State of New Mexico
Energy, Minerals and Natural Resources Department

Susana Martinez
Governor

Ken McQueen
Cabinet Secretary

Matthias Sayer
Deputy Cabinet Secretary

Fernando Martinez, Director
Mining and Minerals Division



June 27, 2017

Chairman Ronnie Lupe
White Mountain Apache Tribe
P.O. Box 700
Whiteriver, AZ 85941

Re: Request for Comments on Minimal Impact Existing Mining Operation Modification 17-1, Pueblo Alto Mine, Mesa Verde Resources, McKinley County, New Mexico, Permit No. MK008ME

Dear Chairman Lupe,

The Mining and Minerals Division ("MMD") of the New Mexico Energy, Minerals, and Natural Resources Department has received an application from Mesa Verde Resources ("MVR") to expand the permit area for the Pueblo Alto Mine. The proposed permit area expansion is located in the south half of the southwest quarter of Township 20 North, Range 7 West, Section 8 in McKinley County, New Mexico, and will expand the proposed permit area by approximately 80 acres.

"Minimal impact new mining" means disturbance will not exceed a total of 40 acres at any given time, which therefore limits impact to the environment. Financial assurance for the mine has been provided to MMD. Please see the attached map of the proposed permit area. The application received by MMD can be viewed in its entirety by visiting the MMD web site at:

<http://www.emnrd.state.nm.us/MMD/MARP/MK008MEMod17-1.html>

The land status of Township 20 North, Range 7 West, Section 8 is land administered by the Bureau of Land Management ("BLM"). The BLM is being consulted by MVR and MMD, and it is MMD's understanding that an archaeological survey and environmental assessment will be required by the BLM prior to BLM approval. Please provide any comments or information regarding potential archaeological sites that may be affected to MMD by July 25, 2017.

Please contact me at (505) 476-3435, or David J. (DJ) Ennis of my staff at (505) 476-3434 with any questions or if you wish to meet to discuss the MVR application.

Sincerely,

Fernando Martinez, Director
Mining and Minerals Division

Enclosures (Proposed Permit Area Map)

cc: Holland Shepherd, MARP Program Manager
Mine File (MK008ME)

State of New Mexico
Energy, Minerals and Natural Resources Department

Susana Martinez
Governor

Ken McQueen
Cabinet Secretary

Matthias Sayer
Deputy Cabinet Secretary

Fernando Martinez, Director
Mining and Minerals Division



June 27, 2017

Mr. Mark Altaha
White Mountain Apache Tribe, THPO
P.O. Box 700
Whiteriver, AZ 85941

Re: Request for Comments on Minimal Impact Existing Mining Operation Modification 17-1, Pueblo Alto Mine, Mesa Verde Resources, McKinley County, New Mexico, Permit No. MK008ME

Dear Mr. Altaha,

The Mining and Minerals Division ("MMD") of the New Mexico Energy, Minerals, and Natural Resources Department has received an application from Mesa Verde Resources ("MVR") to expand the permit area for the Pueblo Alto Mine. The proposed permit area expansion is located in the south half of the southwest quarter of Township 20 North, Range 7 West, Section 8 in McKinley County, New Mexico, and will expand the proposed permit area by approximately 80 acres.

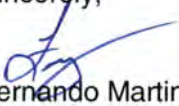
"Minimal impact new mining" means disturbance will not exceed a total of 40 acres at any given time, which therefore limits impact to the environment. Financial assurance for the mine has been provided to MMD. Please see the attached map of the proposed permit area. The application received by MMD can be viewed in its entirety by visiting the MMD web site at:

<http://www.emnrd.state.nm.us/MMD/MARP/MK008MEMod17-1.html>

The land status of Township 20 North, Range 7 West, Section 8 is land administered by the Bureau of Land Management ("BLM"). The BLM is being consulted by MVR and MMD, and it is MMD's understanding that an archaeological survey and environmental assessment will be required by the BLM prior to BLM approval. Please provide any comments or information regarding potential archaeological sites that may be affected to MMD by July 25, 2017.

Please contact me at (505) 476-3435, or David J. (DJ) Ennis of my staff at (505) 476-3434 with any questions or if you wish to meet to discuss the MVR application.

Sincerely,


Fernando Martinez, Director
Mining and Minerals Division

Enclosures (Proposed Permit Area Map)

cc: Holland Shepherd, MARP Program Manager
Mine File (MK008ME)

State of New Mexico
Energy, Minerals and Natural Resources Department

Susana Martinez
Governor

Ken McQueen
Cabinet Secretary

Matthias Sayer
Deputy Cabinet Secretary

Fernando Martinez, Director
Mining and Minerals Division



June 27, 2017

Governor Val Panteah, Sr.
Pueblo of Zuni
P.O. Box 339
Zuni, NM 87327

Re: Request for Comments on Minimal Impact Existing Mining Operation Modification 17-1, Pueblo Alto Mine, Mesa Verde Resources, McKinley County, New Mexico, Permit No. MK008ME

Dear Governor Panteah, Sr.,

The Mining and Minerals Division ("MMD") of the New Mexico Energy, Minerals, and Natural Resources Department has received an application from Mesa Verde Resources ("MVR") to expand the permit area for the Pueblo Alto Mine. The proposed permit area expansion is located in the south half of the southwest quarter of Township 20 North, Range 7 West, Section 8 in McKinley County, New Mexico, and will expand the proposed permit area by approximately 80 acres.

"Minimal impact new mining" means disturbance will not exceed a total of 40 acres at any given time, which therefore limits impact to the environment. Financial assurance for the mine has been provided to MMD. Please see the attached map of the proposed permit area. The application received by MMD can be viewed in its entirety by visiting the MMD web site at:

<http://www.emnrd.state.nm.us/MMD/MARP/MK008MEMod17-1.html>

The land status of Township 20 North, Range 7 West, Section 8 is land administered by the Bureau of Land Management ("BLM"). The BLM is being consulted by MVR and MMD, and it is MMD's understanding that an archaeological survey and environmental assessment will be required by the BLM prior to BLM approval. Please provide any comments or information regarding potential archaeological sites that may be affected to MMD by July 25, 2017.

Please contact me at (505) 476-3435, or David J. (DJ) Ennis of my staff at (505) 476-3434 with any questions or if you wish to meet to discuss the MVR application.

Sincerely,

Fernando Martinez, Director
Mining and Minerals Division

Enclosures (Proposed Permit Area Map)

cc: Holland Shepherd, MARP Program Manager
Mine File (MK008ME)

State of New Mexico
Energy, Minerals and Natural Resources Department

Susana Martinez
Governor

Ken McQueen
Cabinet Secretary

Matthias Sayer
Deputy Cabinet Secretary

Fernando Martinez, Director
Mining and Minerals Division



June 27, 2017

Mr. Kurt Dongoske
Pueblo of Zuni, THPO
P.O. Box 1149
Zuni, NM 87327

Re: Request for Comments on Minimal Impact Existing Mining Operation Modification 17-1, Pueblo Alto Mine, Mesa Verde Resources, McKinley County, New Mexico, Permit No. MK008ME

Dear Mr. Dongoske,

The Mining and Minerals Division ("MMD") of the New Mexico Energy, Minerals, and Natural Resources Department has received an application from Mesa Verde Resources ("MVR") to expand the permit area for the Pueblo Alto Mine. The proposed permit area expansion is located in the south half of the southwest quarter of Township 20 North, Range 7 West, Section 8 in McKinley County, New Mexico, and will expand the proposed permit area by approximately 80 acres.

"Minimal impact new mining" means disturbance will not exceed a total of 40 acres at any given time, which therefore limits impact to the environment. Financial assurance for the mine has been provided to MMD. Please see the attached map of the proposed permit area. The application received by MMD can be viewed in its entirety by visiting the MMD web site at:

<http://www.emnrd.state.nm.us/MMD/MARP/MK008MEMod17-1.html>

The land status of Township 20 North, Range 7 West, Section 8 is land administered by the Bureau of Land Management ("BLM"). The BLM is being consulted by MVR and MMD, and it is MMD's understanding that an archaeological survey and environmental assessment will be required by the BLM prior to BLM approval. Please provide any comments or information regarding potential archaeological sites that may be affected to MMD by July 25, 2017.

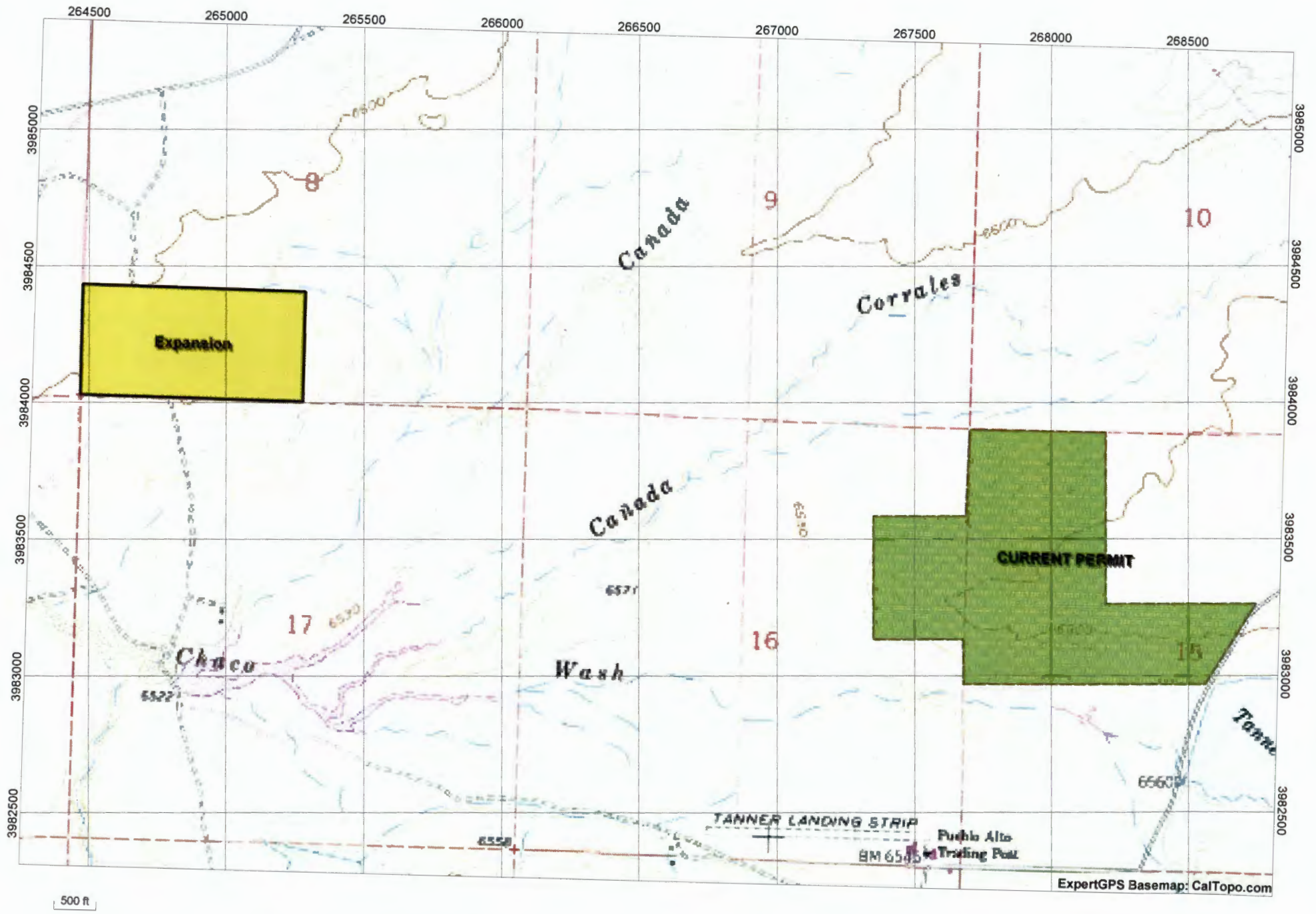
Please contact me at (505) 476-3435, or David J. (DJ) Ennis of my staff at (505) 476-3434 with any questions or if you wish to meet to discuss the MVR application.

Sincerely,

Fernando Martinez, Director
Mining and Minerals Division

Enclosures (Proposed Permit Area Map)

cc: Holland Shepherd, MARP Program Manager
Mine File (MK008ME)



Pueblo Alto - Current Permit & Proposed Expansion