

State of New Mexico
Energy, Minerals and Natural Resources Department

Michelle Lujan Grisham
Governor

Sarah Cottrell Propst
Cabinet Secretary

Todd Leahy, PhD, JD
Deputy Cabinet Secretary

Jerry Schoeppner, Director
Mining and Minerals Division



September 22, 2021

Chairman Timothy Nuvangyaoma
Hopi Tribe
P.O. Box 123
Kykotsmovi, AZ 86039

Re: Request for Comments on Minimal Impact Exploration Permit Application, Black Spring Section 4 and 9 Exploration Project, Menefee Mining Corporation, McKinley County, New Mexico, Permit No. MK055EM

Dear Chairman Nuvangyaoma,

The Mining and Minerals Division (“MMD”) has received an application from Menefee Mining Corporation (“MMC”) to conduct exploration activities in Section 4 and Section 9 of Township 19 North, Range 5 West in McKinley County, New Mexico. MMC proposes to explore for subsurface humate by drilling up to 16 holes to approximately 20 feet depth and disturb up to 1.6 acres. The Bureau of Land Management (“BLM”) administers both the surface and mineral estate within Sections 4 and 9. MMD is processing the application under permit number MK055EM.

This notification of the permit application for the Black Spring Section 4 and 9 Exploration Project is being submitted to you pursuant to 19.10.3.302.G NMAC, and MMD seeks to identify traditional cultural or religious properties that you would like MMD to take into consideration before making a final determination on the application for exploration.

We would like to obtain more specific information on the location or nature of these traditional properties. This information is important in order for us to evaluate potential impacts and work toward developing avoidance, or protection, options.

MMD would like to open a dialogue on the Black Spring Section 4 and 9 Exploration Project and provide you an opportunity to give us any information that you feel is appropriate. You may use the enclosed map to identify areas that you would like for us to consider as culturally important.

At this time, there is no need to pinpoint specific locations. Please, just give us some indication of the location and type or nature of properties included. Any information you provide us will be kept confidential and will serve as the basis to conduct additional consultations. In the event you are not comfortable with providing us with this information by letter, please tell me how you would like to proceed with our discussions. We would appreciate your response within 20 days of receipt of this letter.

The application received by MMD can be viewed in its entirety by visiting the MMD web site at:
<https://www.emnrd.nm.gov/mmd/mining-act-reclamation-program/part-3-minimal-impact-exploration/>

The applicant, Menefee Mining Corporation, has conducted a Cultural Resource Inventory, a copy of which should be requested directly from the State Historic Preservation Office (“SHPO”). The BLM may also have

RE: Notification of Exploration Application, Black Spring Section 4 and 9 Exploration Project, Permit
No. MK055EM

September 22, 2021

Page 2

some additional requirements pertaining to cultural resources prior to BLM's approval of the exploration activities.

Thank you for your cooperation. Please contact me at (505) 372-8634 or david.ennis@state.nm.us with any questions. If you wish to have a formal consultation regarding the application, please contact Jerry Schoepner, MMD Director, at (505) 467-9671 or at gerard.schoepner@state.nm.us.

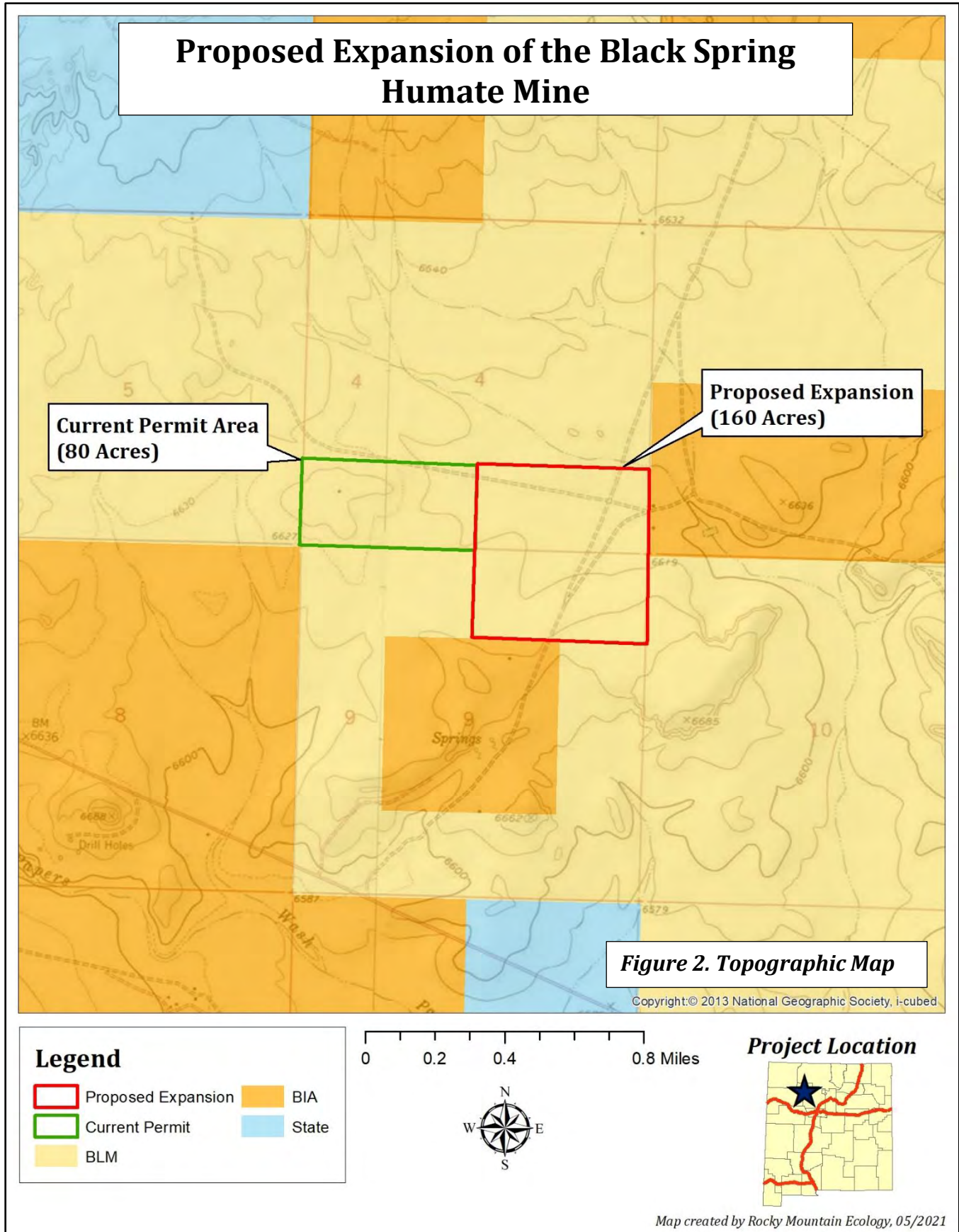
Sincerely,



David (DJ) Ennis, P.G., Permit Lead
Mining and Minerals Division ("MMD")

Enclosures (Project Location Map)

cc: Jerry Schoepner, Director, MMD
Holland Shepherd, MARP Program Manager
Mine File (MK055EM)



State of New Mexico
Energy, Minerals and Natural Resources Department

Michelle Lujan Grisham
Governor

Sarah Cottrell Propst
Cabinet Secretary

Todd Leahy, PhD, JD
Deputy Cabinet Secretary

Jerry Schoeppner, Director
Mining and Minerals Division



September 22, 2021

Director Leigh Kuwanwisiwma
Hopi Cultural Preservation Office
P.O. Box 123
Kykotsmovi, AZ 86039

Re: Request for Comments on Minimal Impact Exploration Permit Application, Black Spring Section 4 and 9 Exploration Project, Menefee Mining Corporation, McKinley County, New Mexico, Permit No. MK055EM

Dear Director Kuwanwisiwma,

The Mining and Minerals Division (“MMD”) has received an application from Menefee Mining Corporation (“MMC”) to conduct exploration activities in Section 4 and Section 9 of Township 19 North, Range 5 West in McKinley County, New Mexico. MMC proposes to explore for subsurface humate by drilling up to 16 holes to approximately 20 feet depth and disturb up to 1.6 acres. The Bureau of Land Management (“BLM”) administers both the surface and mineral estate within Sections 4 and 9. MMD is processing the application under permit number MK055EM.

This notification of the permit application for the Black Spring Section 4 and 9 Exploration Project is being submitted to you pursuant to 19.10.3.302.G NMAC, and MMD seeks to identify traditional cultural or religious properties that you would like MMD to take into consideration before making a final determination on the application for exploration.

We would like to obtain more specific information on the location or nature of these traditional properties. This information is important in order for us to evaluate potential impacts and work toward developing avoidance, or protection, options.

MMD would like to open a dialogue on the Black Spring Section 4 and 9 Exploration Project and provide you an opportunity to give us any information that you feel is appropriate. You may use the enclosed map to identify areas that you would like for us to consider as culturally important.

At this time, there is no need to pinpoint specific locations. Please, just give us some indication of the location and type or nature of properties included. Any information you provide us will be kept confidential and will serve as the basis to conduct additional consultations. In the event you are not comfortable with providing us with this information by letter, please tell me how you would like to proceed with our discussions. We would appreciate your response within 20 days of receipt of this letter.

The application received by MMD can be viewed in its entirety by visiting the MMD web site at:
<https://www.emnrd.nm.gov/mmd/mining-act-reclamation-program/part-3-minimal-impact-exploration/>

The applicant, Menefee Mining Corporation, has conducted a Cultural Resource Inventory, a copy of which should be requested directly from the State Historic Preservation Office (“SHPO”). The BLM may also have

RE: Notification of Exploration Application, Black Spring Section 4 and 9 Exploration Project, Permit
No. MK055EM

September 22, 2021

Page 2

some additional requirements pertaining to cultural resources prior to BLM's approval of the exploration activities.

Thank you for your cooperation. Please contact me at (505) 372-8634 or david.ennis@state.nm.us with any questions. If you wish to have a formal consultation regarding the application, please contact Jerry Schoeppner, MMD Director, at (505) 467-9671 or at gerard.schoeppner@state.nm.us.

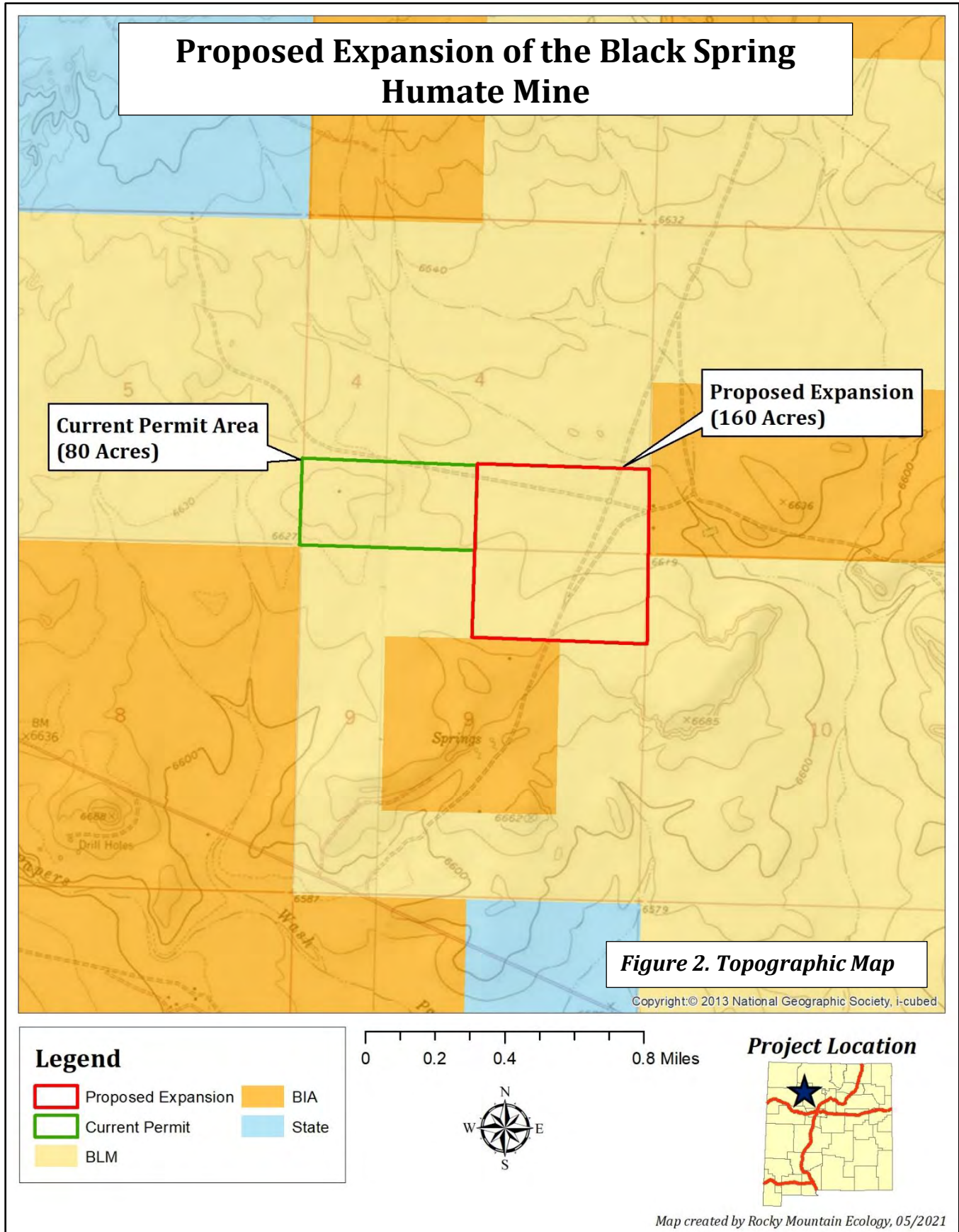
Sincerely,



David (DJ) Ennis, P.G., Permit Lead
Mining and Minerals Division ("MMD")

Enclosures (Project Location Map)

cc: Jerry Schoeppner, Director, MMD
Holland Shepherd, MARP Program Manager
Mine File (MK055EM)



State of New Mexico
Energy, Minerals and Natural Resources Department

Michelle Lujan Grisham
Governor

Sarah Cottrell Propst
Cabinet Secretary

Todd Leahy, PhD, JD
Deputy Cabinet Secretary

Jerry Schoeppner, Director
Mining and Minerals Division



September 22, 2021

Governor Vernon Abeita
Pueblo of Isleta
P.O. Box 1270
Isleta Pueblo, NM 87022

Re: Request for Comments on Minimal Impact Exploration Permit Application, Black Spring Section 4 and 9 Exploration Project, Menefee Mining Corporation, McKinley County, New Mexico, Permit No. MK055EM

Dear Governor Abeita,

The Mining and Minerals Division (“MMD”) has received an application from Menefee Mining Corporation (“MMC”) to conduct exploration activities in Section 4 and Section 9 of Township 19 North, Range 5 West in McKinley County, New Mexico. MMC proposes to explore for subsurface humate by drilling up to 16 holes to approximately 20 feet depth and disturb up to 1.6 acres. The Bureau of Land Management (“BLM”) administers both the surface and mineral estate within Sections 4 and 9. MMD is processing the application under permit number MK055EM.

This notification of the permit application for the Black Spring Section 4 and 9 Exploration Project is being submitted to you pursuant to 19.10.3.302.G NMAC, and MMD seeks to identify traditional cultural or religious properties that you would like MMD to take into consideration before making a final determination on the application for exploration.

We would like to obtain more specific information on the location or nature of these traditional properties. This information is important in order for us to evaluate potential impacts and work toward developing avoidance, or protection, options.

MMD would like to open a dialogue on the Black Spring Section 4 and 9 Exploration Project and provide you an opportunity to give us any information that you feel is appropriate. You may use the enclosed map to identify areas that you would like for us to consider as culturally important.

At this time, there is no need to pinpoint specific locations. Please, just give us some indication of the location and type or nature of properties included. Any information you provide us will be kept confidential and will serve as the basis to conduct additional consultations. In the event you are not comfortable with providing us with this information by letter, please tell me how you would like to proceed with our discussions. We would appreciate your response within 20 days of receipt of this letter.

The application received by MMD can be viewed in its entirety by visiting the MMD web site at:
<https://www.emnrd.nm.gov/mmd/mining-act-reclamation-program/part-3-minimal-impact-exploration/>

The applicant, Menefee Mining Corporation, has conducted a Cultural Resource Inventory, a copy of which should be requested directly from the State Historic Preservation Office (“SHPO”). The BLM may also have

RE: Notification of Exploration Application, Black Spring Section 4 and 9 Exploration Project, Permit
No. MK055EM

September 22, 2021

Page 2

some additional requirements pertaining to cultural resources prior to BLM's approval of the exploration activities.

Thank you for your cooperation. Please contact me at (505) 372-8634 or david.ennis@state.nm.us with any questions. If you wish to have a formal consultation regarding the application, please contact Jerry Schoeppner, MMD Director, at (505) 467-9671 or at gerard.schoeppner@state.nm.us.

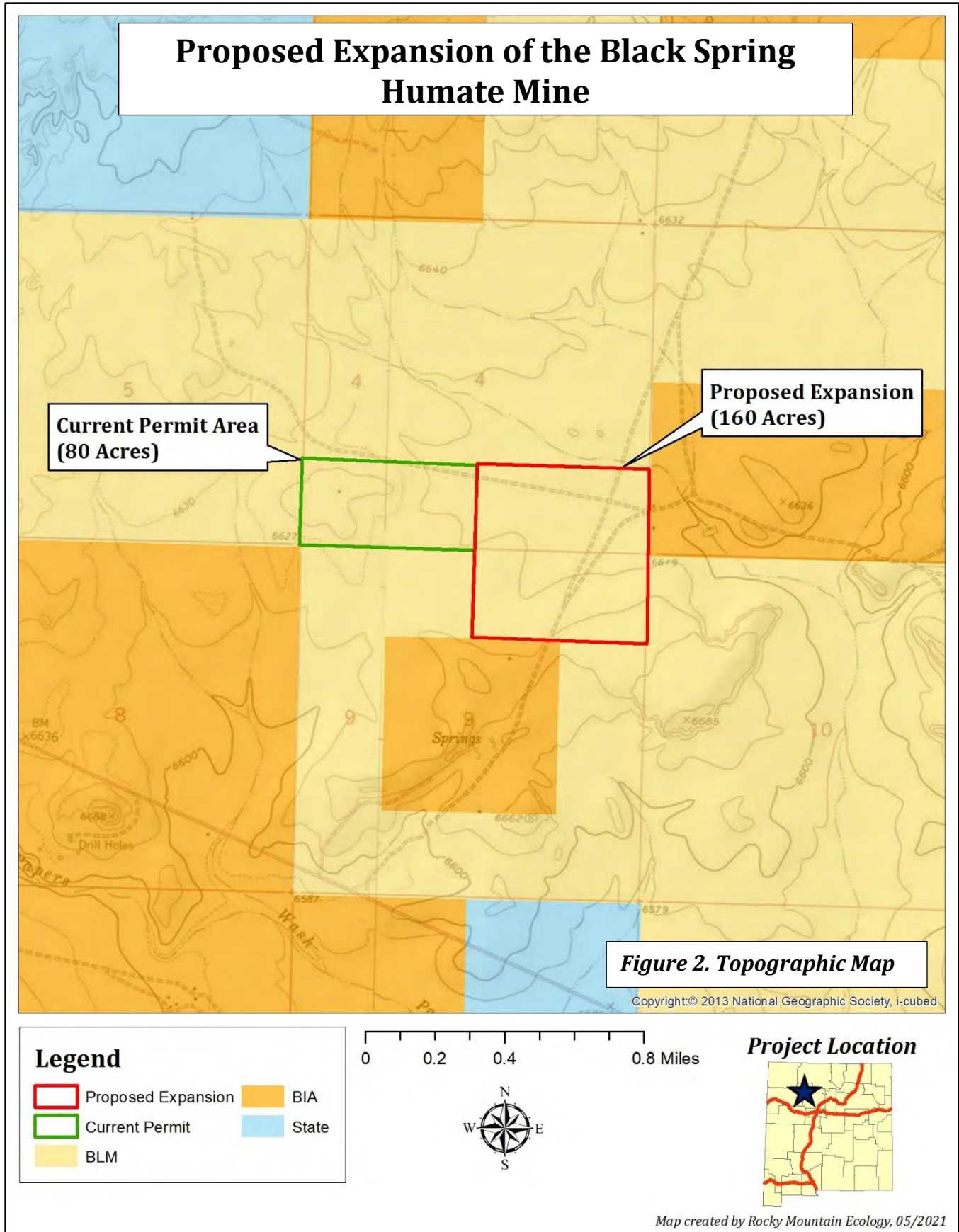
Sincerely,



David (DJ) Ennis, P.G., Permit Lead
Mining and Minerals Division ("MMD")

Enclosures (Project Location Map)

cc: Jerry Schoeppner, Director, MMD
Holland Shepherd, MARP Program Manager
Mine File (MK055EM)



State of New Mexico
Energy, Minerals and Natural Resources Department

Michelle Lujan Grisham
Governor

Sarah Cottrell Propst
Cabinet Secretary

Todd Leahy, PhD, JD
Deputy Cabinet Secretary

Jerry Schoeppner, Director
Mining and Minerals Division



September 22, 2021

Dr. Henry Walt
Pueblo of Isleta, THPO
P.O. Box 1270
Isleta Pueblo, NM 87022

Re: Request for Comments on Minimal Impact Exploration Permit Application, Black Spring Section 4 and 9 Exploration Project, Menefee Mining Corporation, McKinley County, New Mexico, Permit No. MK055EM

Dear Dr. Walt,

The Mining and Minerals Division (“MMD”) has received an application from Menefee Mining Corporation (“MMC”) to conduct exploration activities in Section 4 and Section 9 of Township 19 North, Range 5 West in McKinley County, New Mexico. MMC proposes to explore for subsurface humate by drilling up to 16 holes to approximately 20 feet depth and disturb up to 1.6 acres. The Bureau of Land Management (“BLM”) administers both the surface and mineral estate within Sections 4 and 9. MMD is processing the application under permit number MK055EM.

This notification of the permit application for the Black Spring Section 4 and 9 Exploration Project is being submitted to you pursuant to 19.10.3.302.G NMAC, and MMD seeks to identify traditional cultural or religious properties that you would like MMD to take into consideration before making a final determination on the application for exploration.

We would like to obtain more specific information on the location or nature of these traditional properties. This information is important in order for us to evaluate potential impacts and work toward developing avoidance, or protection, options.

MMD would like to open a dialogue on the Black Spring Section 4 and 9 Exploration Project and provide you an opportunity to give us any information that you feel is appropriate. You may use the enclosed map to identify areas that you would like for us to consider as culturally important.

At this time, there is no need to pinpoint specific locations. Please, just give us some indication of the location and type or nature of properties included. Any information you provide us will be kept confidential and will serve as the basis to conduct additional consultations. In the event you are not comfortable with providing us with this information by letter, please tell me how you would like to proceed with our discussions. We would appreciate your response within 20 days of receipt of this letter.

The application received by MMD can be viewed in its entirety by visiting the MMD web site at:
<https://www.emnrd.nm.gov/mmd/mining-act-reclamation-program/part-3-minimal-impact-exploration/>

The applicant, Menefee Mining Corporation, has conducted a Cultural Resource Inventory, a copy of which should be requested directly from the State Historic Preservation Office (“SHPO”). The BLM may also have

RE: Notification of Exploration Application, Black Spring Section 4 and 9 Exploration Project, Permit
No. MK055EM

September 22, 2021

Page 2

some additional requirements pertaining to cultural resources prior to BLM's approval of the exploration activities.

Thank you for your cooperation. Please contact me at (505) 372-8634 or david.ennis@state.nm.us with any questions. If you wish to have a formal consultation regarding the application, please contact Jerry Schoeppner, MMD Director, at (505) 467-9671 or at gerard.schoeppner@state.nm.us.

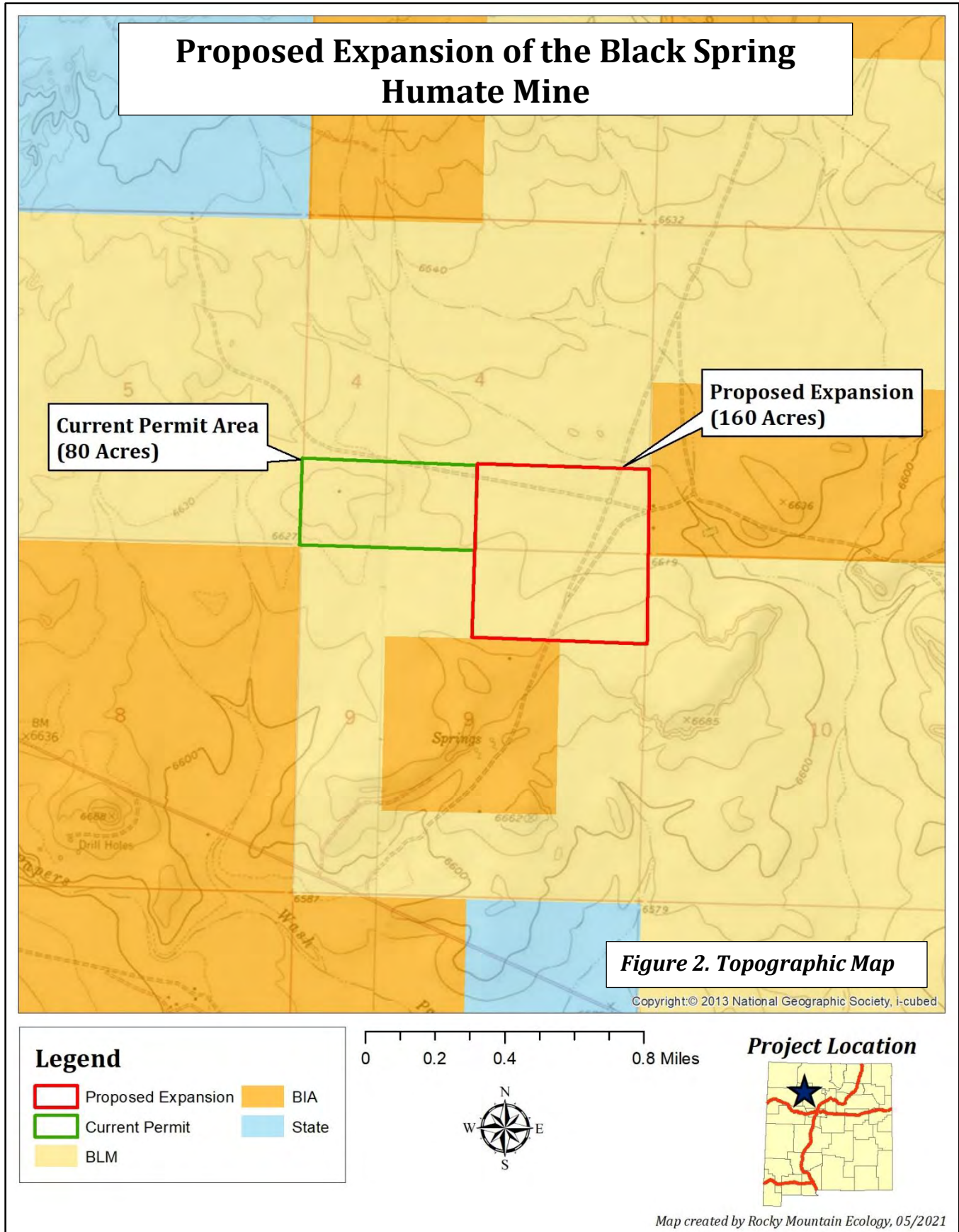
Sincerely,



David (DJ) Ennis, P.G., Permit Lead
Mining and Minerals Division ("MMD")

Enclosures (Project Location Map)

cc: Jerry Schoeppner, Director, MMD
Holland Shepherd, MARP Program Manager
Mine File (MK055EM)



State of New Mexico
Energy, Minerals and Natural Resources Department

Michelle Lujan Grisham
Governor

Sarah Cottrell Propst
Cabinet Secretary

Todd Leahy, PhD, JD
Deputy Cabinet Secretary

Jerry Schoeppner, Director
Mining and Minerals Division



September 22, 2021

President Jonathan Nez
Navajo Nation
P.O. Box 7440
Window Rock, AZ 86515

Re: Request for Comments on Minimal Impact Exploration Permit Application, Black Spring Section 4 and 9 Exploration Project, Menefee Mining Corporation, McKinley County, New Mexico, Permit No. MK055EM

Dear President Nez,

The Mining and Minerals Division (“MMD”) has received an application from Menefee Mining Corporation (“MMC”) to conduct exploration activities in Section 4 and Section 9 of Township 19 North, Range 5 West in McKinley County, New Mexico. MMC proposes to explore for subsurface humate by drilling up to 16 holes to approximately 20 feet depth and disturb up to 1.6 acres. The Bureau of Land Management (“BLM”) administers both the surface and mineral estate within Sections 4 and 9. MMD is processing the application under permit number MK055EM.

This notification of the permit application for the Black Spring Section 4 and 9 Exploration Project is being submitted to you pursuant to 19.10.3.302.G NMAC, and MMD seeks to identify traditional cultural or religious properties that you would like MMD to take into consideration before making a final determination on the application for exploration.

We would like to obtain more specific information on the location or nature of these traditional properties. This information is important in order for us to evaluate potential impacts and work toward developing avoidance, or protection, options.

MMD would like to open a dialogue on the Black Spring Section 4 and 9 Exploration Project and provide you an opportunity to give us any information that you feel is appropriate. You may use the enclosed map to identify areas that you would like for us to consider as culturally important.

At this time, there is no need to pinpoint specific locations. Please, just give us some indication of the location and type or nature of properties included. Any information you provide us will be kept confidential and will serve as the basis to conduct additional consultations. In the event you are not comfortable with providing us with this information by letter, please tell me how you would like to proceed with our discussions. We would appreciate your response within 20 days of receipt of this letter.

The application received by MMD can be viewed in its entirety by visiting the MMD web site at:
<https://www.emnrd.nm.gov/mmd/mining-act-reclamation-program/part-3-minimal-impact-exploration/>

The applicant, Menefee Mining Corporation, has conducted a Cultural Resource Inventory, a copy of which should be requested directly from the State Historic Preservation Office (“SHPO”). The BLM may also have

RE: Notification of Exploration Application, Black Spring Section 4 and 9 Exploration Project, Permit
No. MK055EM

September 22, 2021

Page 2

some additional requirements pertaining to cultural resources prior to BLM's approval of the exploration activities.

Thank you for your cooperation. Please contact me at (505) 372-8634 or david.ennis@state.nm.us with any questions. If you wish to have a formal consultation regarding the application, please contact Jerry Schoeppner, MMD Director, at (505) 467-9671 or at gerard.schoeppner@state.nm.us.

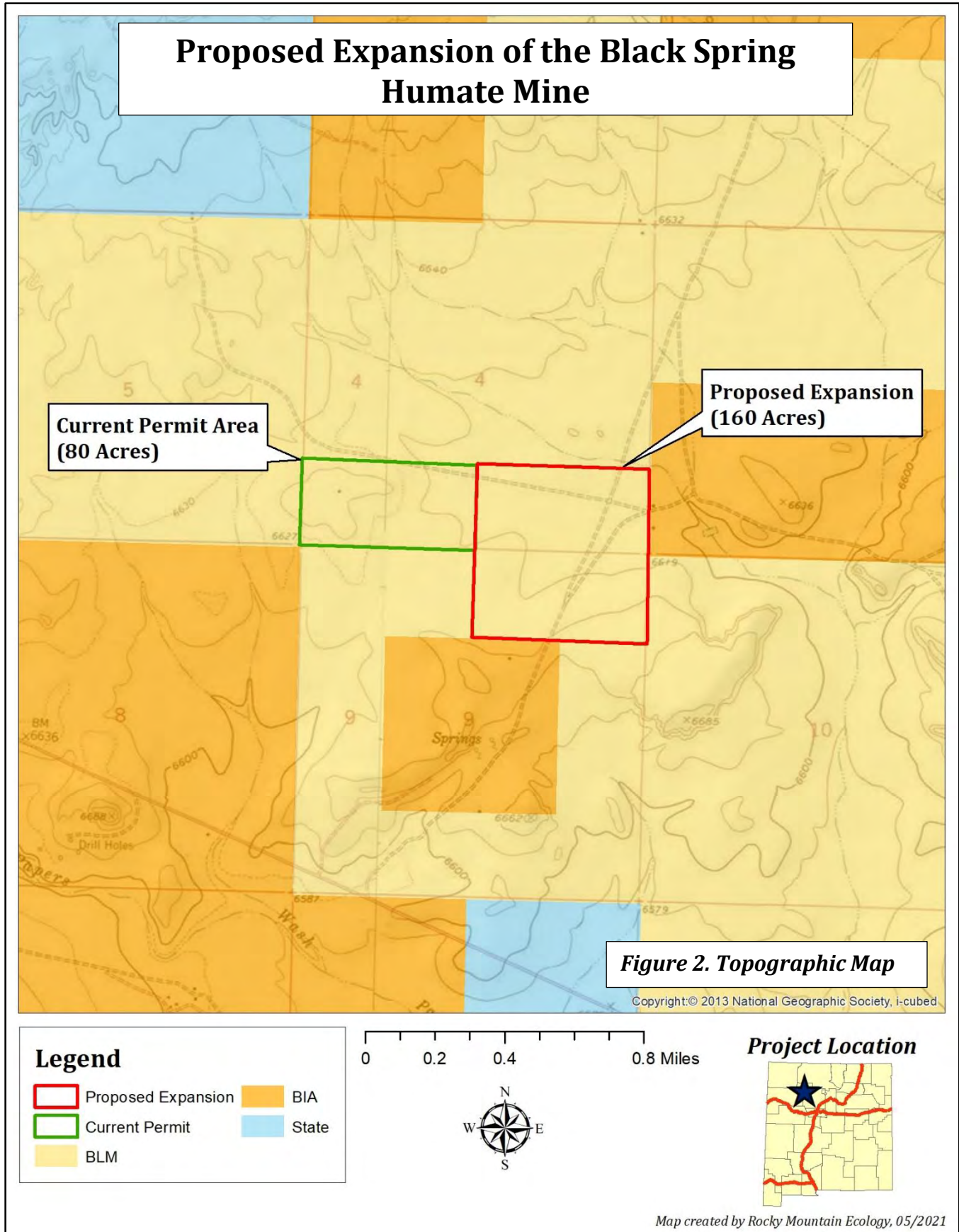
Sincerely,



David (DJ) Ennis, P.G., Permit Lead
Mining and Minerals Division ("MMD")

Enclosures (Project Location Map)

cc: Jerry Schoeppner, Director, MMD
Holland Shepherd, MARP Program Manager
Mine File (MK055EM)



State of New Mexico
Energy, Minerals and Natural Resources Department

Michelle Lujan Grisham
Governor

Sarah Cottrell Propst
Cabinet Secretary

Todd Leahy, PhD, JD
Deputy Cabinet Secretary

Jerry Schoeppner, Director
Mining and Minerals Division



September 22, 2021

Dr. Richard Begay
Navajo Nation, THPO
P.O. Box 4950
Window Rock, AZ 86515

Re: Request for Comments on Minimal Impact Exploration Permit Application, Black Spring Section 4 and 9 Exploration Project, Menefee Mining Corporation, McKinley County, New Mexico, Permit No. MK055EM

Dear Dr. Begay ,

The Mining and Minerals Division (“MMD”) has received an application from Menefee Mining Corporation (“MMC”) to conduct exploration activities in Section 4 and Section 9 of Township 19 North, Range 5 West in McKinley County, New Mexico. MMC proposes to explore for subsurface humate by drilling up to 16 holes to approximately 20 feet depth and disturb up to 1.6 acres. The Bureau of Land Management (“BLM”) administers both the surface and mineral estate within Sections 4 and 9. MMD is processing the application under permit number MK055EM.

This notification of the permit application for the Black Spring Section 4 and 9 Exploration Project is being submitted to you pursuant to 19.10.3.302.G NMAC, and MMD seeks to identify traditional cultural or religious properties that you would like MMD to take into consideration before making a final determination on the application for exploration.

We would like to obtain more specific information on the location or nature of these traditional properties. This information is important in order for us to evaluate potential impacts and work toward developing avoidance, or protection, options.

MMD would like to open a dialogue on the Black Spring Section 4 and 9 Exploration Project and provide you an opportunity to give us any information that you feel is appropriate. You may use the enclosed map to identify areas that you would like for us to consider as culturally important.

At this time, there is no need to pinpoint specific locations. Please, just give us some indication of the location and type or nature of properties included. Any information you provide us will be kept confidential and will serve as the basis to conduct additional consultations. In the event you are not comfortable with providing us with this information by letter, please tell me how you would like to proceed with our discussions. We would appreciate your response within 20 days of receipt of this letter.

The application received by MMD can be viewed in its entirety by visiting the MMD web site at:
<https://www.emnrd.nm.gov/mmd/mining-act-reclamation-program/part-3-minimal-impact-exploration/>

The applicant, Menefee Mining Corporation, has conducted a Cultural Resource Inventory, a copy of which should be requested directly from the State Historic Preservation Office (“SHPO”). The BLM may also have

RE: Notification of Exploration Application, Black Spring Section 4 and 9 Exploration Project, Permit
No. MK055EM

September 22, 2021

Page 2

some additional requirements pertaining to cultural resources prior to BLM's approval of the exploration activities.

Thank you for your cooperation. Please contact me at (505) 372-8634 or david.ennis@state.nm.us with any questions. If you wish to have a formal consultation regarding the application, please contact Jerry Schoepner, MMD Director, at (505) 467-9671 or at gerard.schoepner@state.nm.us.

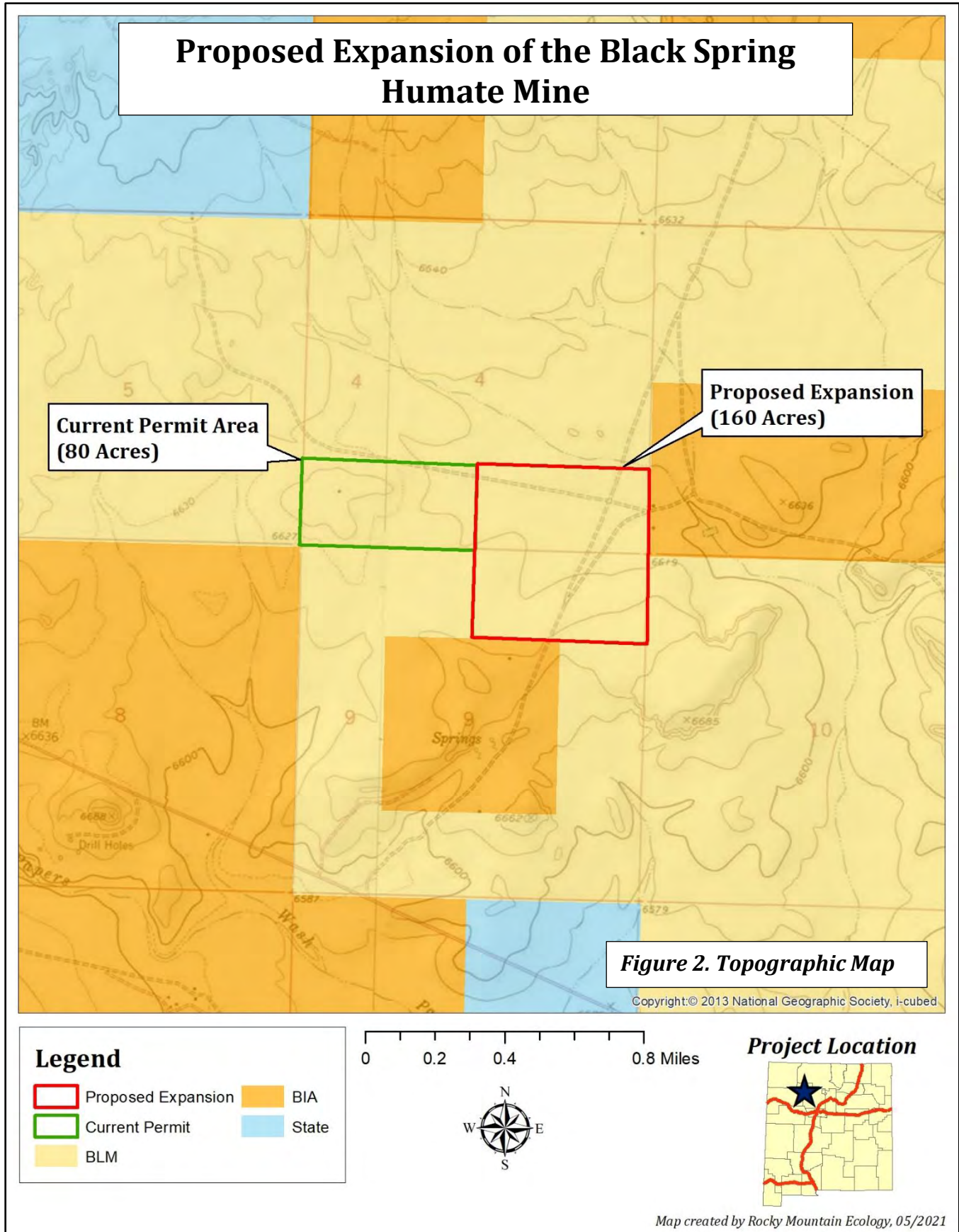
Sincerely,



David (DJ) Ennis, P.G., Permit Lead
Mining and Minerals Division ("MMD")

Enclosures (Project Location Map)

cc: Jerry Schoepner, Director, MMD
Holland Shepherd, MARP Program Manager
Mine File (MK055EM)



State of New Mexico
Energy, Minerals and Natural Resources Department

Michelle Lujan Grisham
Governor

Sarah Cottrell Propst
Cabinet Secretary

Todd Leahy, PhD, JD
Deputy Cabinet Secretary

Jerry Schoeppner, Director
Mining and Minerals Division



September 22, 2021

Governor John Antonio
Pueblo of Laguna
P.O. Box 194
Laguna Pueblo, NM 87026

Re: Request for Comments on Minimal Impact Exploration Permit Application, Black Spring Section 4 and 9 Exploration Project, Menefee Mining Corporation, McKinley County, New Mexico, Permit No. MK055EM

Dear Governor Antonio,

The Mining and Minerals Division (“MMD”) has received an application from Menefee Mining Corporation (“MMC”) to conduct exploration activities in Section 4 and Section 9 of Township 19 North, Range 5 West in McKinley County, New Mexico. MMC proposes to explore for subsurface humate by drilling up to 16 holes to approximately 20 feet depth and disturb up to 1.6 acres. The Bureau of Land Management (“BLM”) administers both the surface and mineral estate within Sections 4 and 9. MMD is processing the application under permit number MK055EM.

This notification of the permit application for the Black Spring Section 4 and 9 Exploration Project is being submitted to you pursuant to 19.10.3.302.G NMAC, and MMD seeks to identify traditional cultural or religious properties that you would like MMD to take into consideration before making a final determination on the application for exploration.

We would like to obtain more specific information on the location or nature of these traditional properties. This information is important in order for us to evaluate potential impacts and work toward developing avoidance, or protection, options.

MMD would like to open a dialogue on the Black Spring Section 4 and 9 Exploration Project and provide you an opportunity to give us any information that you feel is appropriate. You may use the enclosed map to identify areas that you would like for us to consider as culturally important.

At this time, there is no need to pinpoint specific locations. Please, just give us some indication of the location and type or nature of properties included. Any information you provide us will be kept confidential and will serve as the basis to conduct additional consultations. In the event you are not comfortable with providing us with this information by letter, please tell me how you would like to proceed with our discussions. We would appreciate your response within 20 days of receipt of this letter.

The application received by MMD can be viewed in its entirety by visiting the MMD web site at:
<https://www.emnrd.nm.gov/mmd/mining-act-reclamation-program/part-3-minimal-impact-exploration/>

The applicant, Menefee Mining Corporation, has conducted a Cultural Resource Inventory, a copy of which should be requested directly from the State Historic Preservation Office (“SHPO”). The BLM may also have

RE: Notification of Exploration Application, Black Spring Section 4 and 9 Exploration Project, Permit
No. MK055EM

September 22, 2021

Page 2

some additional requirements pertaining to cultural resources prior to BLM's approval of the exploration activities.

Thank you for your cooperation. Please contact me at (505) 372-8634 or david.ennis@state.nm.us with any questions. If you wish to have a formal consultation regarding the application, please contact Jerry Schoepner, MMD Director, at (505) 467-9671 or at gerard.schoepner@state.nm.us.

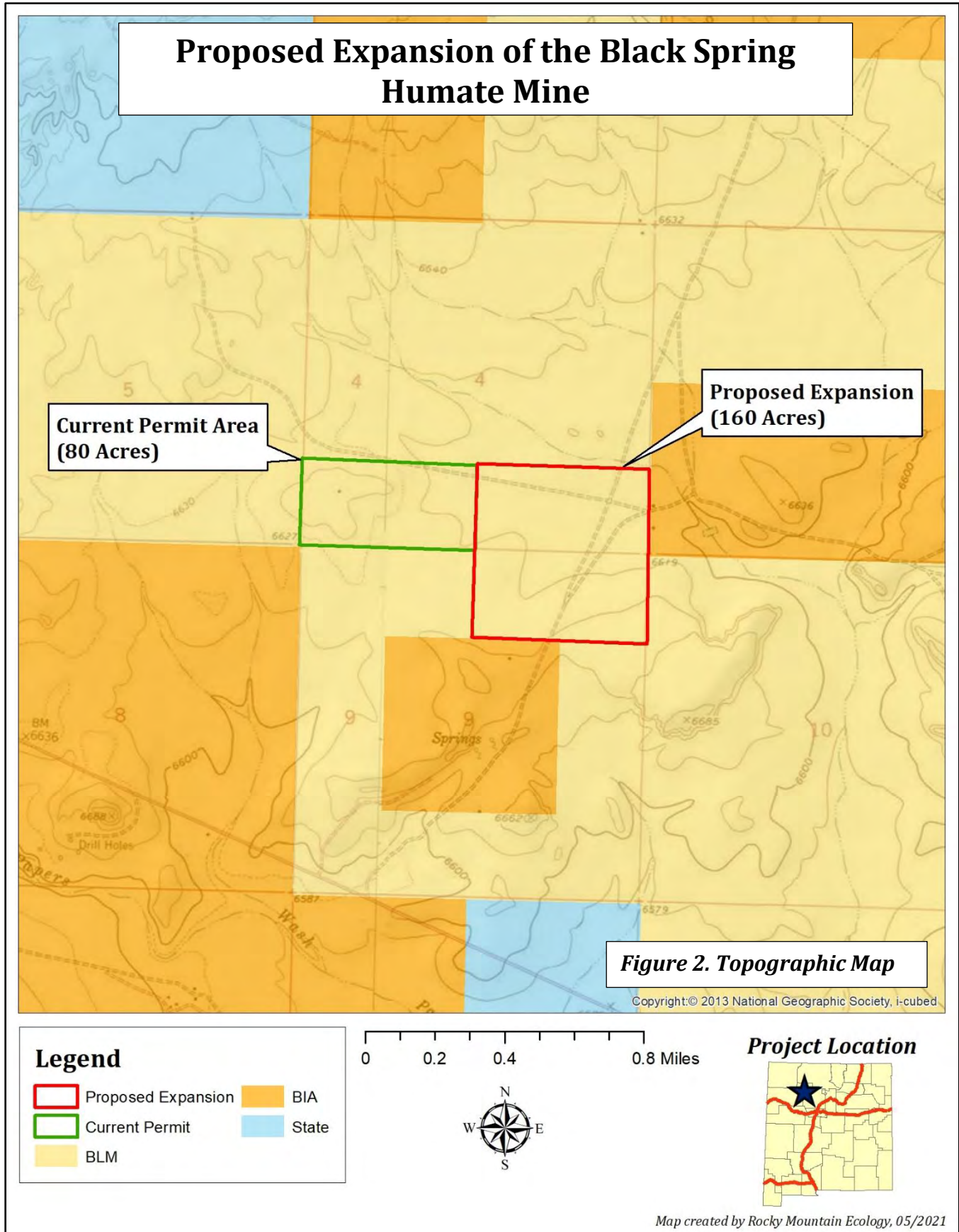
Sincerely,



David (DJ) Ennis, P.G., Permit Lead
Mining and Minerals Division ("MMD")

Enclosures (Project Location Map)

cc: Jerry Schoepner, Director, MMD
Holland Shepherd, MARP Program Manager
Mine File (MK055EM)



State of New Mexico
Energy, Minerals and Natural Resources Department

Michelle Lujan Grisham
Governor

Sarah Cottrell Propst
Cabinet Secretary

Todd Leahy, PhD, JD
Deputy Cabinet Secretary

Jerry Schoeppner, Director
Mining and Minerals Division



September 22, 2021

Mr. Richard Smith, Sr.
Pueblo of Laguna
P.O. Box 194
Laguna Pueblo, NM 87026

Re: Request for Comments on Minimal Impact Exploration Permit Application, Black Spring Section 4 and 9 Exploration Project, Menefee Mining Corporation, McKinley County, New Mexico, Permit No. MK055EM

Dear Mr. Smith, Sr.,

The Mining and Minerals Division (“MMD”) has received an application from Menefee Mining Corporation (“MMC”) to conduct exploration activities in Section 4 and Section 9 of Township 19 North, Range 5 West in McKinley County, New Mexico. MMC proposes to explore for subsurface humate by drilling up to 16 holes to approximately 20 feet depth and disturb up to 1.6 acres. The Bureau of Land Management (“BLM”) administers both the surface and mineral estate within Sections 4 and 9. MMD is processing the application under permit number MK055EM.

This notification of the permit application for the Black Spring Section 4 and 9 Exploration Project is being submitted to you pursuant to 19.10.3.302.G NMAC, and MMD seeks to identify traditional cultural or religious properties that you would like MMD to take into consideration before making a final determination on the application for exploration.

We would like to obtain more specific information on the location or nature of these traditional properties. This information is important in order for us to evaluate potential impacts and work toward developing avoidance, or protection, options.

MMD would like to open a dialogue on the Black Spring Section 4 and 9 Exploration Project and provide you an opportunity to give us any information that you feel is appropriate. You may use the enclosed map to identify areas that you would like for us to consider as culturally important.

At this time, there is no need to pinpoint specific locations. Please, just give us some indication of the location and type or nature of properties included. Any information you provide us will be kept confidential and will serve as the basis to conduct additional consultations. In the event you are not comfortable with providing us with this information by letter, please tell me how you would like to proceed with our discussions. We would appreciate your response within 20 days of receipt of this letter.

The application received by MMD can be viewed in its entirety by visiting the MMD web site at:
<https://www.emnrd.nm.gov/mmd/mining-act-reclamation-program/part-3-minimal-impact-exploration/>

The applicant, Menefee Mining Corporation, has conducted a Cultural Resource Inventory, a copy of which should be requested directly from the State Historic Preservation Office (“SHPO”). The BLM may also have

RE: Notification of Exploration Application, Black Spring Section 4 and 9 Exploration Project, Permit
No. MK055EM

September 22, 2021

Page 2

some additional requirements pertaining to cultural resources prior to BLM's approval of the exploration activities.

Thank you for your cooperation. Please contact me at (505) 372-8634 or david.ennis@state.nm.us with any questions. If you wish to have a formal consultation regarding the application, please contact Jerry Schoeppner, MMD Director, at (505) 467-9671 or at gerard.schoeppner@state.nm.us.

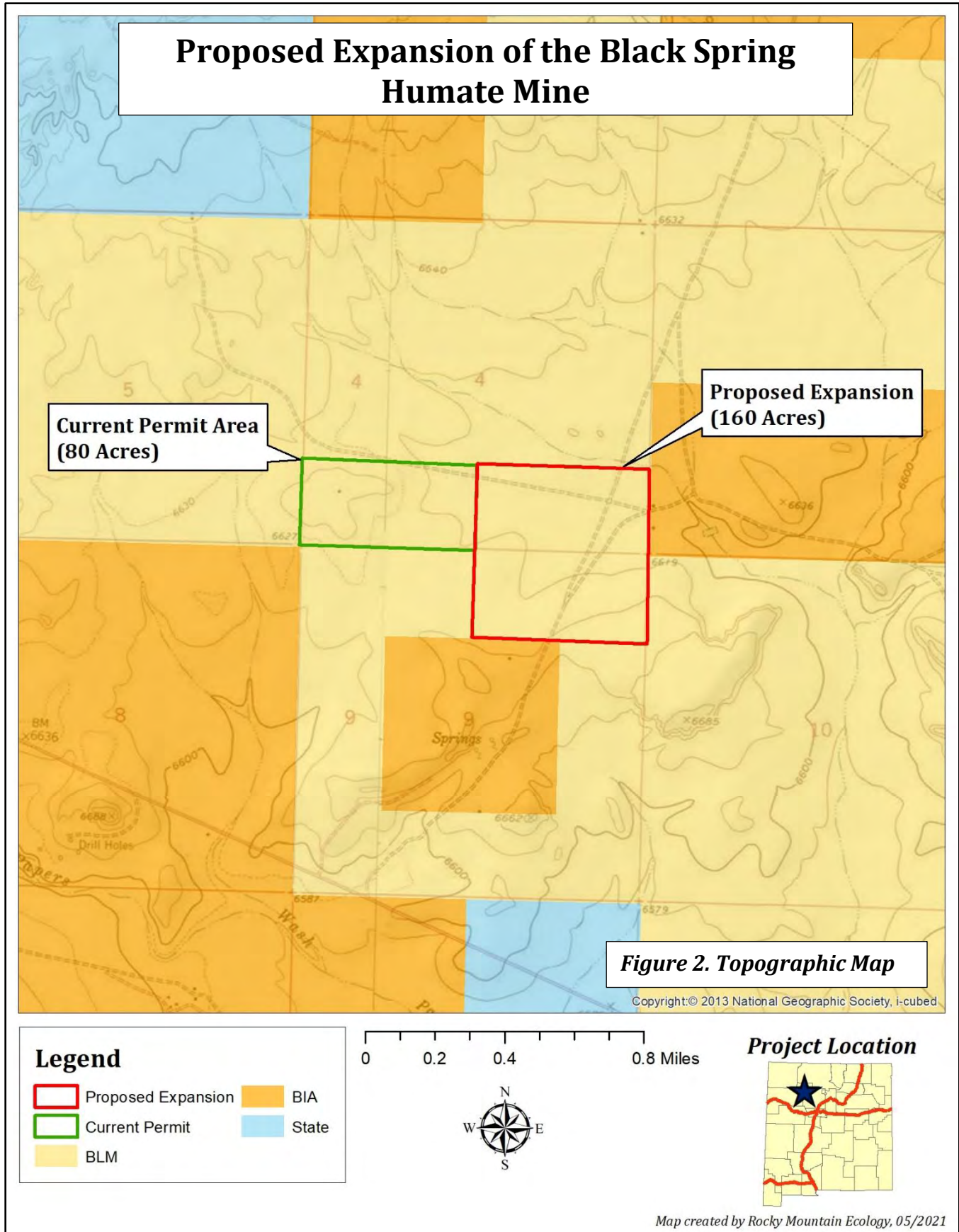
Sincerely,



David (DJ) Ennis, P.G., Permit Lead
Mining and Minerals Division ("MMD")

Enclosures (Project Location Map)

cc: Jerry Schoeppner, Director, MMD
Holland Shepherd, MARP Program Manager
Mine File (MK055EM)



State of New Mexico
Energy, Minerals and Natural Resources Department

Michelle Lujan Grisham
Governor

Sarah Cottrell Propst
Cabinet Secretary

Todd Leahy, PhD, JD
Deputy Cabinet Secretary

Jerry Schoeppner, Director
Mining and Minerals Division



September 22, 2021

Governor Brian Vallo
Pueblo of Acoma
P.O. Box 309
Acoma, NM 87034

Re: Request for Comments on Minimal Impact Exploration Permit Application, Black Spring Section 4 and 9 Exploration Project, Menefee Mining Corporation, McKinley County, New Mexico, Permit No. MK055EM

Dear Governor Vallo,

The Mining and Minerals Division (“MMD”) has received an application from Menefee Mining Corporation (“MMC”) to conduct exploration activities in Section 4 and Section 9 of Township 19 North, Range 5 West in McKinley County, New Mexico. MMC proposes to explore for subsurface humate by drilling up to 16 holes to approximately 20 feet depth and disturb up to 1.6 acres. The Bureau of Land Management (“BLM”) administers both the surface and mineral estate within Sections 4 and 9. MMD is processing the application under permit number MK055EM.

This notification of the permit application for the Black Spring Section 4 and 9 Exploration Project is being submitted to you pursuant to 19.10.3.302.G NMAC, and MMD seeks to identify traditional cultural or religious properties that you would like MMD to take into consideration before making a final determination on the application for exploration.

We would like to obtain more specific information on the location or nature of these traditional properties. This information is important in order for us to evaluate potential impacts and work toward developing avoidance, or protection, options.

MMD would like to open a dialogue on the Black Spring Section 4 and 9 Exploration Project and provide you an opportunity to give us any information that you feel is appropriate. You may use the enclosed map to identify areas that you would like for us to consider as culturally important.

At this time, there is no need to pinpoint specific locations. Please, just give us some indication of the location and type or nature of properties included. Any information you provide us will be kept confidential and will serve as the basis to conduct additional consultations. In the event you are not comfortable with providing us with this information by letter, please tell me how you would like to proceed with our discussions. We would appreciate your response within 20 days of receipt of this letter.

The application received by MMD can be viewed in its entirety by visiting the MMD web site at:
<https://www.emnrd.nm.gov/mmd/mining-act-reclamation-program/part-3-minimal-impact-exploration/>

The applicant, Menefee Mining Corporation, has conducted a Cultural Resource Inventory, a copy of which should be requested directly from the State Historic Preservation Office (“SHPO”). The BLM may also have

RE: Notification of Exploration Application, Black Spring Section 4 and 9 Exploration Project, Permit
No. MK055EM

September 22, 2021

Page 2

some additional requirements pertaining to cultural resources prior to BLM's approval of the exploration activities.

Thank you for your cooperation. Please contact me at (505) 372-8634 or david.ennis@state.nm.us with any questions. If you wish to have a formal consultation regarding the application, please contact Jerry Schoeppner, MMD Director, at (505) 467-9671 or at gerard.schoeppner@state.nm.us.

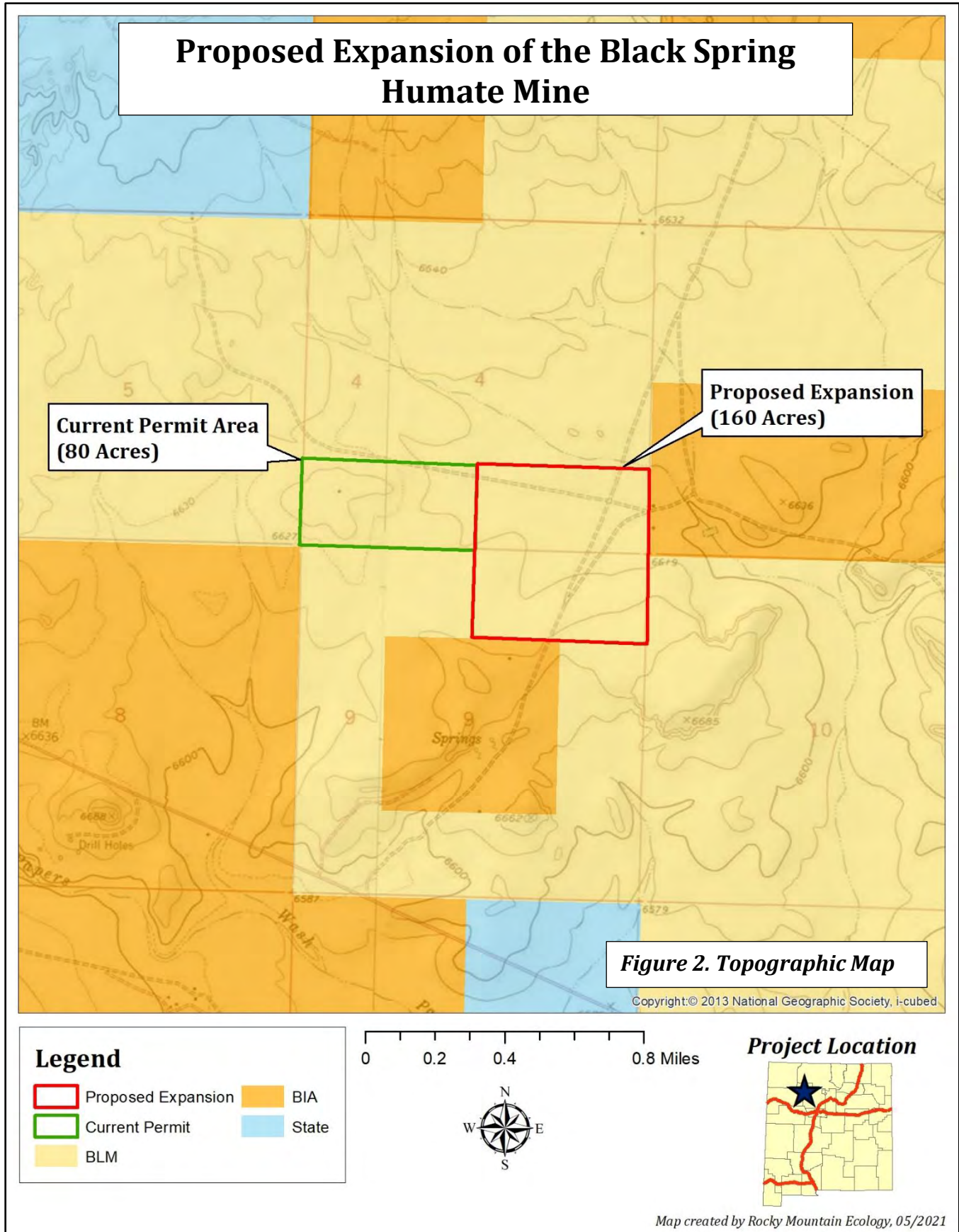
Sincerely,



David (DJ) Ennis, P.G., Permit Lead
Mining and Minerals Division ("MMD")

Enclosures (Project Location Map)

cc: Jerry Schoeppner, Director, MMD
Holland Shepherd, MARP Program Manager
Mine File (MK055EM)



State of New Mexico
Energy, Minerals and Natural Resources Department

Michelle Lujan Grisham
Governor

Sarah Cottrell Propst
Cabinet Secretary

Todd Leahy, PhD, JD
Deputy Cabinet Secretary

Jerry Schoeppner, Director
Mining and Minerals Division



September 22, 2021

Mr. Damian Garcia
Pueblo of Acoma, THPO
P.O. Box 309
Acoma, NM 87034

Re: Request for Comments on Minimal Impact Exploration Permit Application, Black Spring Section 4 and 9 Exploration Project, Menefee Mining Corporation, McKinley County, New Mexico, Permit No. MK055EM

Dear Mr. Garcia,

The Mining and Minerals Division (“MMD”) has received an application from Menefee Mining Corporation (“MMC”) to conduct exploration activities in Section 4 and Section 9 of Township 19 North, Range 5 West in McKinley County, New Mexico. MMC proposes to explore for subsurface humate by drilling up to 16 holes to approximately 20 feet depth and disturb up to 1.6 acres. The Bureau of Land Management (“BLM”) administers both the surface and mineral estate within Sections 4 and 9. MMD is processing the application under permit number MK055EM.

This notification of the permit application for the Black Spring Section 4 and 9 Exploration Project is being submitted to you pursuant to 19.10.3.302.G NMAC, and MMD seeks to identify traditional cultural or religious properties that you would like MMD to take into consideration before making a final determination on the application for exploration.

We would like to obtain more specific information on the location or nature of these traditional properties. This information is important in order for us to evaluate potential impacts and work toward developing avoidance, or protection, options.

MMD would like to open a dialogue on the Black Spring Section 4 and 9 Exploration Project and provide you an opportunity to give us any information that you feel is appropriate. You may use the enclosed map to identify areas that you would like for us to consider as culturally important.

At this time, there is no need to pinpoint specific locations. Please, just give us some indication of the location and type or nature of properties included. Any information you provide us will be kept confidential and will serve as the basis to conduct additional consultations. In the event you are not comfortable with providing us with this information by letter, please tell me how you would like to proceed with our discussions. We would appreciate your response within 20 days of receipt of this letter.

The application received by MMD can be viewed in its entirety by visiting the MMD web site at:
<https://www.emnrd.nm.gov/mmd/mining-act-reclamation-program/part-3-minimal-impact-exploration/>

The applicant, Menefee Mining Corporation, has conducted a Cultural Resource Inventory, a copy of which should be requested directly from the State Historic Preservation Office (“SHPO”). The BLM may also have

RE: Notification of Exploration Application, Black Spring Section 4 and 9 Exploration Project, Permit
No. MK055EM

September 22, 2021

Page 2

some additional requirements pertaining to cultural resources prior to BLM's approval of the exploration activities.

Thank you for your cooperation. Please contact me at (505) 372-8634 or david.ennis@state.nm.us with any questions. If you wish to have a formal consultation regarding the application, please contact Jerry Schoeppner, MMD Director, at (505) 467-9671 or at gerard.schoeppner@state.nm.us.

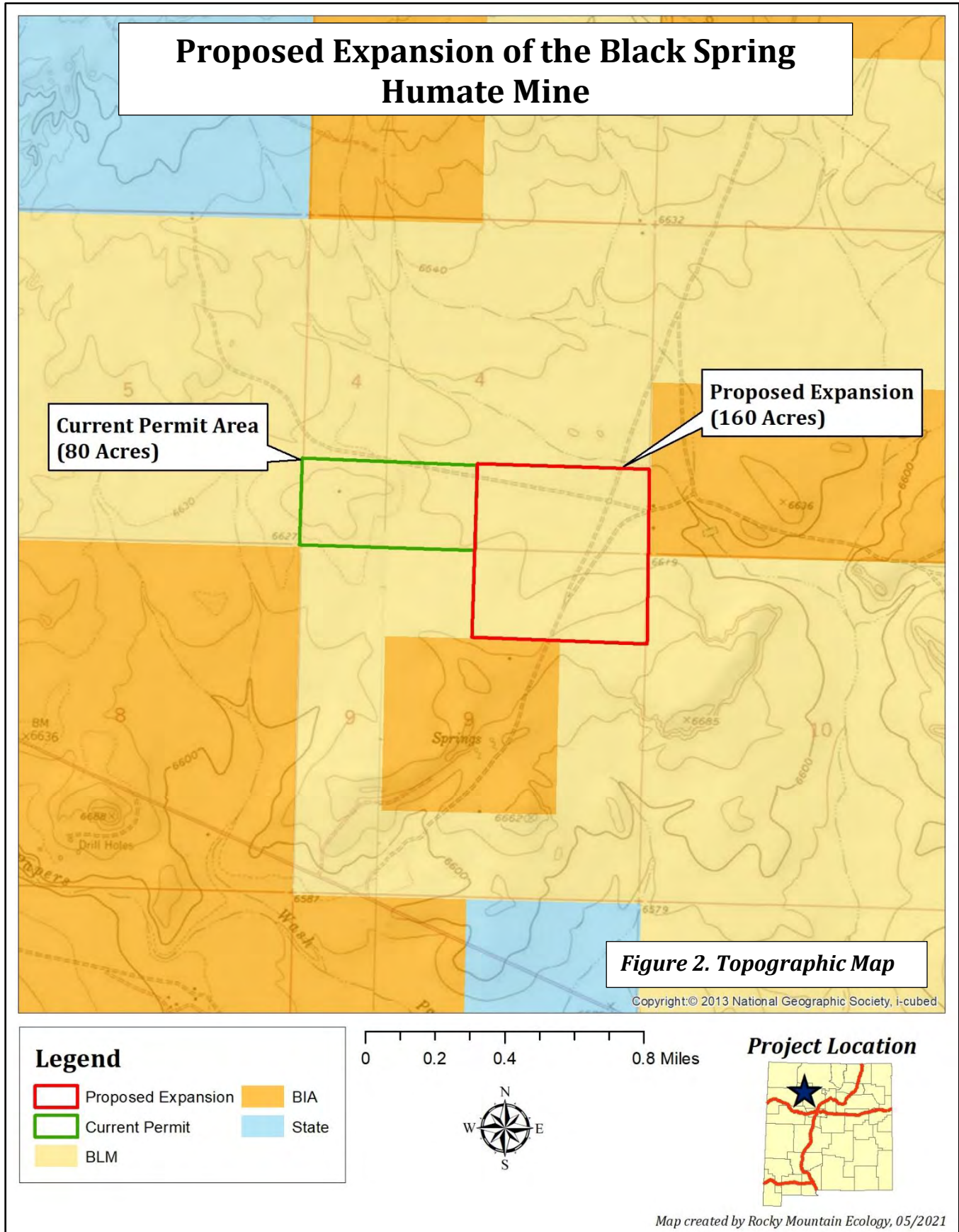
Sincerely,



David (DJ) Ennis, P.G., Permit Lead
Mining and Minerals Division ("MMD")

Enclosures (Project Location Map)

cc: Jerry Schoeppner, Director, MMD
Holland Shepherd, MARP Program Manager
Mine File (MK055EM)



State of New Mexico
Energy, Minerals and Natural Resources Department

Michelle Lujan Grisham
Governor

Sarah Cottrell Propst
Cabinet Secretary

Todd Leahy, PhD, JD
Deputy Cabinet Secretary

Jerry Schoeppner, Director
Mining and Minerals Division



September 22, 2021

Governor Mark Mitchell
Pueblo of Tesuque
Route 42, Box 360-T
Santa Fe, NM 87506

Re: Request for Comments on Minimal Impact Exploration Permit Application, Black Spring Section 4 and 9 Exploration Project, Menefee Mining Corporation, McKinley County, New Mexico, Permit No. MK055EM

Dear Governor Mitchell,

The Mining and Minerals Division (“MMD”) has received an application from Menefee Mining Corporation (“MMC”) to conduct exploration activities in Section 4 and Section 9 of Township 19 North, Range 5 West in McKinley County, New Mexico. MMC proposes to explore for subsurface humate by drilling up to 16 holes to approximately 20 feet depth and disturb up to 1.6 acres. The Bureau of Land Management (“BLM”) administers both the surface and mineral estate within Sections 4 and 9. MMD is processing the application under permit number MK055EM.

This notification of the permit application for the Black Spring Section 4 and 9 Exploration Project is being submitted to you pursuant to 19.10.3.302.G NMAC, and MMD seeks to identify traditional cultural or religious properties that you would like MMD to take into consideration before making a final determination on the application for exploration.

We would like to obtain more specific information on the location or nature of these traditional properties. This information is important in order for us to evaluate potential impacts and work toward developing avoidance, or protection, options.

MMD would like to open a dialogue on the Black Spring Section 4 and 9 Exploration Project and provide you an opportunity to give us any information that you feel is appropriate. You may use the enclosed map to identify areas that you would like for us to consider as culturally important.

At this time, there is no need to pinpoint specific locations. Please, just give us some indication of the location and type or nature of properties included. Any information you provide us will be kept confidential and will serve as the basis to conduct additional consultations. In the event you are not comfortable with providing us with this information by letter, please tell me how you would like to proceed with our discussions. We would appreciate your response within 20 days of receipt of this letter.

The application received by MMD can be viewed in its entirety by visiting the MMD web site at:
<https://www.emnrd.nm.gov/mmd/mining-act-reclamation-program/part-3-minimal-impact-exploration/>

The applicant, Menefee Mining Corporation, has conducted a Cultural Resource Inventory, a copy of which should be requested directly from the State Historic Preservation Office (“SHPO”). The BLM may also have

RE: Notification of Exploration Application, Black Spring Section 4 and 9 Exploration Project, Permit
No. MK055EM

September 22, 2021

Page 2

some additional requirements pertaining to cultural resources prior to BLM's approval of the exploration activities.

Thank you for your cooperation. Please contact me at (505) 372-8634 or david.ennis@state.nm.us with any questions. If you wish to have a formal consultation regarding the application, please contact Jerry Schoepner, MMD Director, at (505) 467-9671 or at gerard.schoepner@state.nm.us.

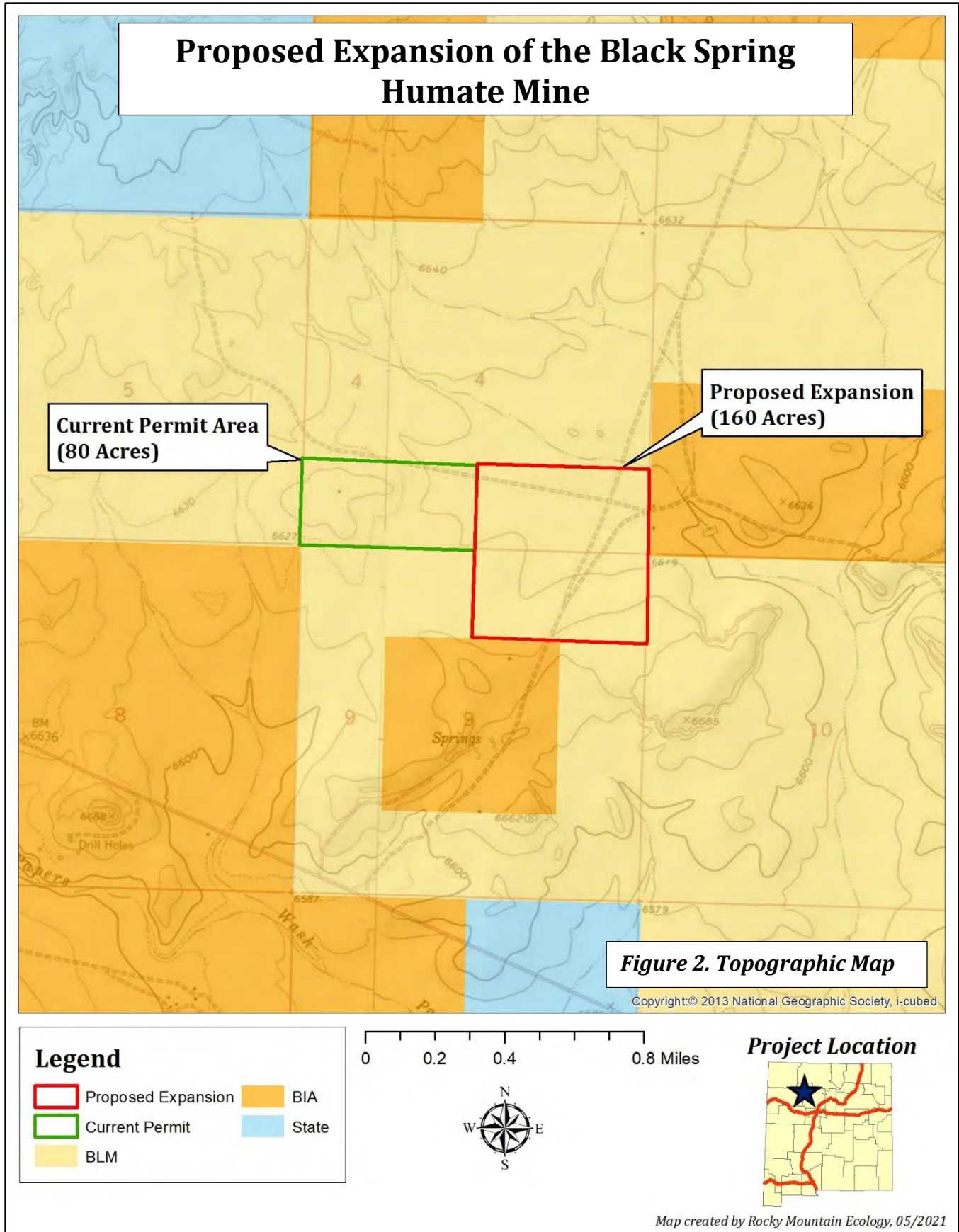
Sincerely,



David (DJ) Ennis, P.G., Permit Lead
Mining and Minerals Division ("MMD")

Enclosures (Project Location Map)

cc: Jerry Schoepner, Director, MMD
Holland Shepherd, MARP Program Manager
Mine File (MK055EM)



State of New Mexico
Energy, Minerals and Natural Resources Department

Michelle Lujan Grisham
Governor

Sarah Cottrell Propst
Cabinet Secretary

Todd Leahy, PhD, JD
Deputy Cabinet Secretary

Jerry Schoeppner, Director
Mining and Minerals Division



September 22, 2021

Mr. Mark Mitchell
Pueblo of Tesuque, THPO
Route 42, Box 360-T
Santa Fe, NM 87506

Re: Request for Comments on Minimal Impact Exploration Permit Application, Black Spring Section 4 and 9 Exploration Project, Menefee Mining Corporation, McKinley County, New Mexico, Permit No. MK055EM

Dear Mr. Mitchell,

The Mining and Minerals Division (“MMD”) has received an application from Menefee Mining Corporation (“MMC”) to conduct exploration activities in Section 4 and Section 9 of Township 19 North, Range 5 West in McKinley County, New Mexico. MMC proposes to explore for subsurface humate by drilling up to 16 holes to approximately 20 feet depth and disturb up to 1.6 acres. The Bureau of Land Management (“BLM”) administers both the surface and mineral estate within Sections 4 and 9. MMD is processing the application under permit number MK055EM.

This notification of the permit application for the Black Spring Section 4 and 9 Exploration Project is being submitted to you pursuant to 19.10.3.302.G NMAC, and MMD seeks to identify traditional cultural or religious properties that you would like MMD to take into consideration before making a final determination on the application for exploration.

We would like to obtain more specific information on the location or nature of these traditional properties. This information is important in order for us to evaluate potential impacts and work toward developing avoidance, or protection, options.

MMD would like to open a dialogue on the Black Spring Section 4 and 9 Exploration Project and provide you an opportunity to give us any information that you feel is appropriate. You may use the enclosed map to identify areas that you would like for us to consider as culturally important.

At this time, there is no need to pinpoint specific locations. Please, just give us some indication of the location and type or nature of properties included. Any information you provide us will be kept confidential and will serve as the basis to conduct additional consultations. In the event you are not comfortable with providing us with this information by letter, please tell me how you would like to proceed with our discussions. We would appreciate your response within 20 days of receipt of this letter.

The application received by MMD can be viewed in its entirety by visiting the MMD web site at:
<https://www.emnrd.nm.gov/mmd/mining-act-reclamation-program/part-3-minimal-impact-exploration/>

The applicant, Menefee Mining Corporation, has conducted a Cultural Resource Inventory, a copy of which should be requested directly from the State Historic Preservation Office (“SHPO”). The BLM may also have

RE: Notification of Exploration Application, Black Spring Section 4 and 9 Exploration Project, Permit
No. MK055EM

September 22, 2021

Page 2

some additional requirements pertaining to cultural resources prior to BLM's approval of the exploration activities.

Thank you for your cooperation. Please contact me at (505) 372-8634 or david.ennis@state.nm.us with any questions. If you wish to have a formal consultation regarding the application, please contact Jerry Schoepner, MMD Director, at (505) 467-9671 or at gerard.schoepner@state.nm.us.

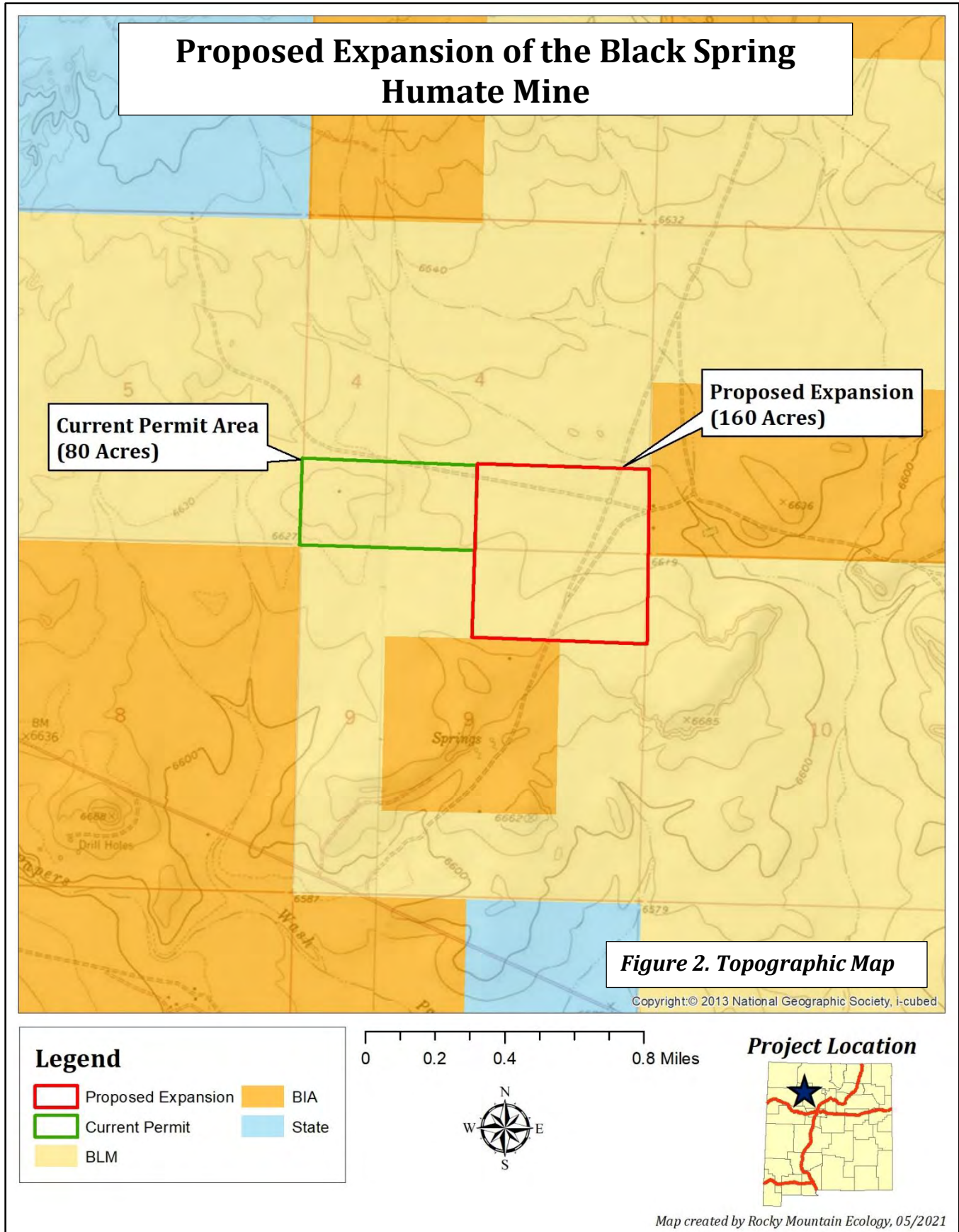
Sincerely,



David (DJ) Ennis, P.G., Permit Lead
Mining and Minerals Division ("MMD")

Enclosures (Project Location Map)

cc: Jerry Schoepner, Director, MMD
Holland Shepherd, MARP Program Manager
Mine File (MK055EM)



State of New Mexico
Energy, Minerals and Natural Resources Department

Michelle Lujan Grisham
Governor

Sarah Cottrell Propst
Cabinet Secretary

Todd Leahy, PhD, JD
Deputy Cabinet Secretary

Jerry Schoeppner, Director
Mining and Minerals Division



September 22, 2021

Governor Val R. Panteah, Sr.
Pueblo of Zuni
P.O. Box 339
Zuni, NM 87327

Re: Request for Comments on Minimal Impact Exploration Permit Application, Black Spring Section 4 and 9 Exploration Project, Menefee Mining Corporation, McKinley County, New Mexico, Permit No. MK055EM

Dear Governor Panteah, Sr.,

The Mining and Minerals Division (“MMD”) has received an application from Menefee Mining Corporation (“MMC”) to conduct exploration activities in Section 4 and Section 9 of Township 19 North, Range 5 West in McKinley County, New Mexico. MMC proposes to explore for subsurface humate by drilling up to 16 holes to approximately 20 feet depth and disturb up to 1.6 acres. The Bureau of Land Management (“BLM”) administers both the surface and mineral estate within Sections 4 and 9. MMD is processing the application under permit number MK055EM.

This notification of the permit application for the Black Spring Section 4 and 9 Exploration Project is being submitted to you pursuant to 19.10.3.302.G NMAC, and MMD seeks to identify traditional cultural or religious properties that you would like MMD to take into consideration before making a final determination on the application for exploration.

We would like to obtain more specific information on the location or nature of these traditional properties. This information is important in order for us to evaluate potential impacts and work toward developing avoidance, or protection, options.

MMD would like to open a dialogue on the Black Spring Section 4 and 9 Exploration Project and provide you an opportunity to give us any information that you feel is appropriate. You may use the enclosed map to identify areas that you would like for us to consider as culturally important.

At this time, there is no need to pinpoint specific locations. Please, just give us some indication of the location and type or nature of properties included. Any information you provide us will be kept confidential and will serve as the basis to conduct additional consultations. In the event you are not comfortable with providing us with this information by letter, please tell me how you would like to proceed with our discussions. We would appreciate your response within 20 days of receipt of this letter.

The application received by MMD can be viewed in its entirety by visiting the MMD web site at:
<https://www.emnrd.nm.gov/mmd/mining-act-reclamation-program/part-3-minimal-impact-exploration/>

The applicant, Menefee Mining Corporation, has conducted a Cultural Resource Inventory, a copy of which should be requested directly from the State Historic Preservation Office (“SHPO”). The BLM may also have

RE: Notification of Exploration Application, Black Spring Section 4 and 9 Exploration Project, Permit
No. MK055EM

September 22, 2021

Page 2

some additional requirements pertaining to cultural resources prior to BLM's approval of the exploration activities.

Thank you for your cooperation. Please contact me at (505) 372-8634 or david.ennis@state.nm.us with any questions. If you wish to have a formal consultation regarding the application, please contact Jerry Schoepner, MMD Director, at (505) 467-9671 or at gerard.schoepner@state.nm.us.

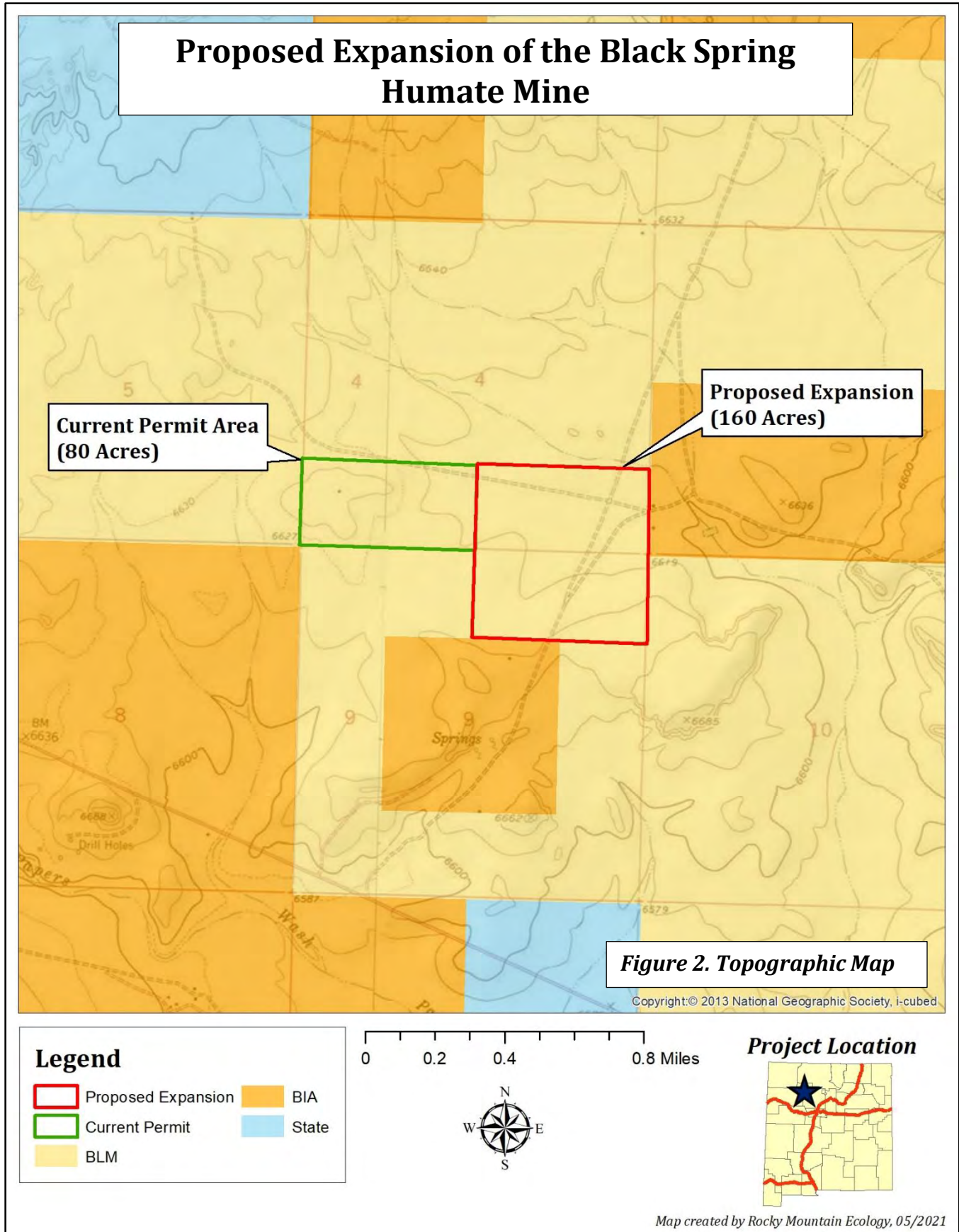
Sincerely,



David (DJ) Ennis, P.G., Permit Lead
Mining and Minerals Division ("MMD")

Enclosures (Project Location Map)

cc: Jerry Schoepner, Director, MMD
Holland Shepherd, MARP Program Manager
Mine File (MK055EM)



State of New Mexico
Energy, Minerals and Natural Resources Department

Michelle Lujan Grisham
Governor

Sarah Cottrell Propst
Cabinet Secretary

Todd Leahy, PhD, JD
Deputy Cabinet Secretary

Jerry Schoepner, Director
Mining and Minerals Division



September 22, 2021

Mr. Kurt Dongoske
Pueblo of Zuni, THPO
P.O. Box 1149
Zuni, NM 87327

Re: Request for Comments on Minimal Impact Exploration Permit Application, Black Spring Section 4 and 9 Exploration Project, Menefee Mining Corporation, McKinley County, New Mexico, Permit No. MK055EM

Dear Mr. Dongoske,

The Mining and Minerals Division (“MMD”) has received an application from Menefee Mining Corporation (“MMC”) to conduct exploration activities in Section 4 and Section 9 of Township 19 North, Range 5 West in McKinley County, New Mexico. MMC proposes to explore for subsurface humate by drilling up to 16 holes to approximately 20 feet depth and disturb up to 1.6 acres. The Bureau of Land Management (“BLM”) administers both the surface and mineral estate within Sections 4 and 9. MMD is processing the application under permit number MK055EM.

This notification of the permit application for the Black Spring Section 4 and 9 Exploration Project is being submitted to you pursuant to 19.10.3.302.G NMAC, and MMD seeks to identify traditional cultural or religious properties that you would like MMD to take into consideration before making a final determination on the application for exploration.

We would like to obtain more specific information on the location or nature of these traditional properties. This information is important in order for us to evaluate potential impacts and work toward developing avoidance, or protection, options.

MMD would like to open a dialogue on the Black Spring Section 4 and 9 Exploration Project and provide you an opportunity to give us any information that you feel is appropriate. You may use the enclosed map to identify areas that you would like for us to consider as culturally important.

At this time, there is no need to pinpoint specific locations. Please, just give us some indication of the location and type or nature of properties included. Any information you provide us will be kept confidential and will serve as the basis to conduct additional consultations. In the event you are not comfortable with providing us with this information by letter, please tell me how you would like to proceed with our discussions. We would appreciate your response within 20 days of receipt of this letter.

The application received by MMD can be viewed in its entirety by visiting the MMD web site at:
<https://www.emnrd.nm.gov/mmd/mining-act-reclamation-program/part-3-minimal-impact-exploration/>

The applicant, Menefee Mining Corporation, has conducted a Cultural Resource Inventory, a copy of which should be requested directly from the State Historic Preservation Office (“SHPO”). The BLM may also have

RE: Notification of Exploration Application, Black Spring Section 4 and 9 Exploration Project, Permit
No. MK055EM

September 22, 2021

Page 2

some additional requirements pertaining to cultural resources prior to BLM's approval of the exploration activities.

Thank you for your cooperation. Please contact me at (505) 372-8634 or david.ennis@state.nm.us with any questions. If you wish to have a formal consultation regarding the application, please contact Jerry Schoeppner, MMD Director, at (505) 467-9671 or at gerard.schoeppner@state.nm.us.

Sincerely,



David (DJ) Ennis, P.G., Permit Lead
Mining and Minerals Division ("MMD")

Enclosures (Project Location Map)

cc: Jerry Schoeppner, Director, MMD
Holland Shepherd, MARP Program Manager
Mine File (MK055EM)

