

# Affidavit of Publication

STATE OF NM }  
COUNTY OF TAOS } SS

LEGAL NO. 18,567.  
Public Notice of  
Mining Plan Closeout Plan Revision

Applicant: Imerys Perlite USA, Inc., 150 East Main, STE 320, Fernley, NV 89408

Sean Linton, being duly sworn, says:


Location: 402.9 Acre Perlite Mine approximately 7 miles north of Tres Piedras, NM located in Sections 11, 12, 13, 14, 23 Township 29N Range 9E

That he is Legal Advertising Representative of the The Taos News, a weekly newspaper of general circulation, printed and published in Colfax County, Rio Arriba County, Taos County, NM; that the publication, a copy of which is attached hereto, was published in the said newspaper on the following dates:

Purpose: Required 5 year Closeout Plan update including update of financial assurance for mine restoration. No changes will be made to the open pit perlite mining method or disturbance footprint.

August 17, 2023

Application: The application may be viewed online at: <https://www.emnrd.nm.gov/mmd/ta005re-no-agua-mine-revision-23-1/>



Comments: Requests for an informal hearing need to be submitted to the New Mexico Mining and Minerals Division Director at the address below or by email at [mmd.marp@emnrd.nm.gov](mailto:mmd.marp@emnrd.nm.gov) no later than 30 days following the publication of this notice. Public comments will be accepted by the Director throughout the permit revision process.

Albert Chang, Director New Mexico Mining and Minerals Division, 1220 South St. Francis Drive, Santa Fe, NM 87505

That said newspaper was regularly issued and circulated on those dates

\*\*\*\*\*  
Aviso Público del Plan de Cierre del Plan Minero

SIGNED:

Solicitante: Imerys Perlite USA, Inc., 150 East Main, STE 320, Fernley, NV 89408

Ubicación: 402.9 Acre Mina de Perlita aproximadamente 7 millas al norte de Tres Piedras, NM ubicada en Secciones 11, 12, 13, 14, 23 Asentamiento 29N Rango 9E.

Subscribed to and sworn to me this 17th day of August 2023.

Propósito:  
Actualización obligatoria para el Plan de Cierre de cinco años, incluyendo actualización de seguro financiero para la restauración de minas. No se harán cambios a los métodos mineros o al área perturbada de la mina de perlita a cielo abierto.

Solicitud: La solicitud poder ser vista en línea en: <https://www.emnrd.nm.gov/mmd/ta005re-no-agua-mine-revision-23-1/>

Mary Chavez, Notary Public, Taos County, NM

Comentarios: Solicitudes de una audiencia informal deben ser presentadas al Director de la División de Minería y Minerales de Nuevo México a la dirección de abajo o por medio de correo electrónico a: [mmd.marp@emnrd.nm.gov](mailto:mmd.marp@emnrd.nm.gov) a más tardar 30 días de la publicación de este aviso. Comentarios públicos serán aceptados por el Director durante el transcurso del proceso de revisión del permiso.

My commission expires: April 03, 2025

Albert Chang Director  
New Mexico Mining and Minerals Division  
1220 South St. Francis Drive, Santa Fe, NM 87505  
(LEGAL NO. 18,567; PUB. AUG. 17, 2023).

00011910 00056717

TODD WHITACRE  
IMERYS PERLITE USA, INC.  
150 E. MAIN STREET  
FERNLEY, NV 89408

# Certified Mail Labels.com



## Certified Mail Tracking Summary Report (Current Year)

HOME / REPORTS / SUMMARY TRACKING REPORT

Refresh

Export CSV

Export Excel

### Search

Status	<input type="text" value="----- Select Status -----"/>	Label Reference	<input type="text"/>
Date Label Created	<input type="text"/>	USPS Tracking #	<input type="text"/>
Name	<input type="text"/>	Delivery Address	<input type="text"/>
City	<input type="text"/>	State	<input type="text" value="----- Select State -----"/>
Zip	<input type="text"/>		

Search

Reset

Update & Create Report

<input type="checkbox"/>	Status	Label Reference	Date Label Created	USPS Tracking #	Name	Delivery Address	City	State	Zip	Status	EDC	RRR
<input type="checkbox"/>	D		08/14/2023 17:45:30	9407111898765410361715	RRP Judaica Asset Holdings LLC	100 4 Falls Corporate Center STE 500	Conshohocken	PA	19428	Your item was delive...	<a href="#">View</a>	
<input type="checkbox"/>	D		08/14/2023 17:05:07	9407111898765410363856	New Mexico Wilderness Alliance	P.O. Box 254645	Albuquerque	NM	87125	Your item was picked...	<a href="#">View</a>	
<input type="checkbox"/>	I		08/14/2023 17:05:04	9407111898765410363818	Cavin & Ingram, P.A.	40 First Plaza, Suite 610	Albuquerque	NM	87102	Your package will ar...		
<input type="checkbox"/>	D		08/14/2023 17:05:03	9407111898765410363276	New Mexico Department of Game and Fish	P.O. Box 25112	Santa Fe	NM	87504	Your item was delive...	<a href="#">View</a>	
<input type="checkbox"/>	D		08/14/2023 17:05:02	9407111898765410363238	Chevron Mining Company	P.O. Box 469	Quest	NM	87556	Your item was picked...	<a href="#">View</a>	
<input type="checkbox"/>	D		08/14/2023 17:05:00	9407111898765410363283	Gila Resources Information Project	305A N. Cooper	Silver City	NM	88061	Your item was delive...	<a href="#">View</a>	

Feedback & Support

	Status	Label Reference	Date Label Created	USPS Tracking #	Name	Delivery Address	City	State	Zip	Status	EDC	RE
<input type="checkbox"/>	I		08/14/2023 17:04:58	9407111898765410363245	Amigos Bravos	P.O. Box 238	Taos	NM	87571	This is a reminder t...		
<input type="checkbox"/>	D		08/14/2023 17:04:57	9407111898765410363290	Southwest Research and Information Ctr.	P.O. Box 4524	Albuquerque	NM	87196	Your item was picked...	<a href="#">View</a>	
<input type="checkbox"/>	D		08/14/2023 17:04:56	9407111898765410363207	New Mexico State Land Office	P.O. Box 1148	Santa Fe	NM	87504	Your item was picked...	<a href="#">View</a>	
<input type="checkbox"/>	D		08/14/2023 17:04:54	9407111898765410363221	New Mexico State Land Office	P.O. Box 1148	Santa Fe	NM	87504	Your item was picked...	<a href="#">View</a>	
<input type="checkbox"/>	D		08/14/2023 17:04:53	9407111898765410363269	New Mexico Wilderness Alliance	P.O. Box 25464	Albuquerque	NM	87125	Your item was picked...	<a href="#">View</a>	
<input type="checkbox"/>	I		08/14/2023 17:04:51	9407111898765410363252	New Mexico Environment Department	P.O. Box 5469	Santa Fe	NM	87502	This is a reminder t...		
<input type="checkbox"/>	D		08/14/2023 17:04:50	9407111898765410363214	NM Environmental Law Center	1405 Luisa St., Ste. 5	Santa Fe	NM	87505	Your item was picked...	<a href="#">View</a>	
<input type="checkbox"/>	D		08/14/2023 17:04:49	9407111898765410369575	C&E Concrete	P.O. Box 2547	Milan	NM	87021	Your item was picked...	<a href="#">View</a>	
<input type="checkbox"/>	D		08/14/2023 17:04:47	9407111898765410369537	U.S. Fish and Wildlife	2105 Osuna	Albuquerque	NM	87113	Your item was delive...	<a href="#">View</a>	
<input type="checkbox"/>	D		08/14/2023 17:04:46	9407111898765410369544	U.S.D.A. Forest Service	2113 Osuna Road	Albuquerque	NM	87113	Your item was delive...	<a href="#">View</a>	
<input type="checkbox"/>	I		08/14/2023 17:04:45	9407111898765410369599	Office of the State Engineer	P.O. Box 25102	Santa Fe	NM	87504	Your package will ar...		
<input type="checkbox"/>	D		08/14/2023 17:04:43	9407111898765410369506	German Burnette & Associates	11728 Linn Ave	Albuquerque	NM	87123	Your item was delive...	<a href="#">View</a>	
<input type="checkbox"/>	I		08/14/2023 17:04:42	9407111898765410369520	Bureau of Mine Safety	801 Leroy Place	Socorro	NM	87801	Your package will ar...		
<input type="checkbox"/>	D		08/14/2023 17:04:40	9407111898765410369568	Department of Cultural Affairs	407 Galisteo Street, Suite 236	Santa Fe	NM	87501	Your item was delive...	<a href="#">View</a>	
<input type="checkbox"/>	D		08/14/2023 17:04:39	9407111898765410369513	Freeport-McMoRan Tyrone Operations	P.O. Box 571	Tyrone	NM	88065	Your item was picked...	<a href="#">View</a>	
<input type="checkbox"/>	I		08/14/2023 17:04:37	9407111898765410369476	State Forestry Division, EMNRD	1220 S. St. Francis Drive	Santa Fe	NM	87505	Your package will ar...		
<input type="checkbox"/>	I		08/14/2023 17:04:36	9407111898765410369438	New Mexico Wildlife Federation	6100 Seagull St. N.E. No. 105	Albuquerque	NM	87109	We could not access...		
<input type="checkbox"/>	D		08/14/2023 17:04:34	9407111898765410369483	Bureau of Land Management	301 Dinosaur Trail	Santa Fe	NM	87508	Your item was delive...	<a href="#">View</a>	
<input type="checkbox"/>	D		08/14/2023 17:04:32	9407111898765410369445	Indian Affairs Department	1220 S. St. Francis Drive	Santa Fe	NM	87505	Your item was delive...	<a href="#">View</a>	
<input type="checkbox"/>	D		08/14/2023 17:04:31	9407111898765410369490	Landowner	PO Box 24	Tres Piedras	NM	87577	Your item was delive...	<a href="#">View</a>	
<input type="checkbox"/>	D		08/14/2023 17:04:30	9407111898765410369407	Landowner	PO Box 82	Tres Piedras	NM	87577	Your item was	<a href="#">View</a>	

Status	Label Reference	Date Label Created	USPS Tracking #	Name	Delivery Address	City	State	Zip	Status	EDC	RRE
<input type="checkbox"/>	D	08/08/2023 14:47:25	9407111898765418413317	Dicaperl	STE 1-500 1001 Conshohocken State Road	West Conshohocken	PA	19428	delive...	Your item was delive...	<a href="#">View</a>


⏪ ⏩ 1 ⏪ ⏩

Displaying 1 to 28 of 28

Display:

## get in Touch

### CONTACT US

 **Address:** 950 Celebration Blvd Suite A  
Celebration, FL 34747  
USA

 **Phone:** 800-406-1792

### FOLLOW US



### CUSTOMER REVIEWS

I absolutely like this, so easy to use. I am grateful that I found this website with Friendly staff...



This message is in reference to your customer support person helping by giving me clarity and guidin...



Certified Mail® is a trademark of the United States Postal Service USPS. [www.CertifiedMailLabels.com](http://www.CertifiedMailLabels.com) Copyright September 08, 2023.

All rights reserved.

[› FAQ's](#) [› Contact](#) [› Sitemap](#)

# Antonito Post Office

## Public Notice of Mining Plan Closeout Plan Revision

**Applicant:** Inergy Parita USA, Inc.  
130 East Main, 878 328  
Parita, NV 89438

**Location:** 402.9 Acre Parita Mine approximately 7 miles north of Tropic, NM  
located in Sections 11, 12, 13, 14, 21 Township 28N Range 9E

**Purpose:** Required 3 year Closeout Plan update including update of financial assurance  
for mine reclamation. No changes will be made to the open pit, pit-to-pit mining  
method, or disturbance footprint.

**Application:** The application may be viewed online at  
<https://www.silver.com/governmentaffairs/mine-revision-25-1/>

**Comments:** Requests for an informal hearing need to be submitted to the New Mexico  
Mining and Minerals Division Director at the address below or by email at  
[mine\\_management@nmsdm.gov](mailto:mine_management@nmsdm.gov) no later than 30 days following the publication  
of this notice. Public comments will be accepted by the Director throughout  
the permit revision process.

Albert Chang, Director  
New Mexico Mining and Minerals Division  
1225 South St. Francis Drive  
Santa Fe, NM 87505

## Aviso Público del Plan de Cierre del Plan Minero

**Solicitante:** Inergy Parita USA, Inc.  
130 East Main, 878 328  
Parita, NV 89438

**Ubicación:** 402.9 acres de Parita Mine aproximadamente 7 millas al norte de Tropic,  
NM ubicada en Secciones 11, 12, 13, 14, 21 de la Township 28N  
Range 9E

**Propósito:** Actualización obligatoria para el Plan de Cierre de cierre actual, incluyendo  
actualización de garantías financieras para la rehabilitación de minas. No se  
harán cambios a los métodos mineros o al área perturbada de la mina de  
pit-to-pit o mina abierta.

**Substancia:** La solicitud podrá ser vista en línea en  
<https://www.silver.com/governmentaffairs/mine-revision-25-1/>

**Comentarios:** Solicitudes de una audiencia informal deben ser presentadas al Director de  
la División de Minería y Recursos de Nuevo México a la dirección de  
abajo o por correo electrónico a [mine\\_management@nmsdm.gov](mailto:mine_management@nmsdm.gov) a  
más tardar 30 días de la publicación de este aviso. Comentarios públicos  
serán aceptados por el Director durante el proceso del permiso de  
revisión del plan.

Albert Chang, Director  
New Mexico Mining and Minerals Division  
1225 South St. Francis Drive  
Santa Fe, NM 87505

HER

B  
RTIFICATE

years old  
Volley counties  
out parenting, child  
ing courses




Can't take 100% off?  
Here's a free opportunity to  
save money on your next  
purchase. Why wait?

**Ramos**  
BOOKING & CONSTRUCTION  
Specialty & Shoring  
All forms of shoring  
3132  
[www.aramosconstruction.com](http://www.aramosconstruction.com)


For every...

For more information  
number for "1-800-  
BULL-NCU" or...



FOR SALE  
High Grade  
SMALL ALTA  
BUILS

719.580  
0447



### Public Notice of Mining Plan Closeout Plan Revision

**Applicant:** Inerva Perla USA, Inc.  
110 East Main, STE 300  
Farming, NY 89408

**Location:** 402.9 Acre Perla Mine approximately 7 miles north of Ties Paraiso, NM located in Sections 11, 12, 13, 14, 23 Township 29N Range 9E

**Purpose:** Required 5 year Closeout Plan update including update of Mineral assurance for mine restoration. No changes will be made to the open pit pitwall mining method or disturbance footprint.

**Application:** The application may be viewed online at: <https://www.ernm.nm.gov/minerals/2024/04/04/inerva-perla-mine-revision-23-1/>

**Comments:** Requests for an informal hearing need to be submitted to the New Mexico Mining and Minerals Division Director at the address below or by email at [mine.management@nm.gov](mailto:mine.management@nm.gov) no later than 30 days following the publication of this notice. Public comments will be accepted by the Director throughout the permit revision process.

Albert Cheng, Director  
New Mexico Mining and Minerals Division  
1220 South St. Francis Drive  
Santa Fe, NM 87505

### Noticia Pública del Plan de Cierre del Plan Minero

**Solicitante:** Inerva Perla USA, Inc.  
110 East Main, STE 300  
Farming, NY 89408

**Ubicación:** 402.9 Acre Mina de Perla aproximadamente 7 millas al norte de Ties Paraiso, NM ubicada en Secciones 11, 12, 13, 14, 23 Asentamiento 29N Range 9E

**Propósito:** Actualización de los planes de cierre de 5 años de la mina de Perla, incluyendo actualización de garantías financieras para la restauración, sin cambios en el método de minería a cielo abierto ni en el área perturbada de la mina de perla o huella de mina.

**Aplicación:** La solicitud puede verse en línea en: <https://www.ernm.nm.gov/minerals/2024/04/04/inerva-perla-mine-revision-23-1/>

**Comentarios:** Solicitudes de una audiencia informal deben ser presentadas al Director de la División de Minería y Metales del Estado de Nuevo México a la dirección de abajo o por correo electrónico a [mine.management@nm.gov](mailto:mine.management@nm.gov) a más tardar 30 días de la publicación de este anuncio. Comentarios públicos serán aceptados por el Director durante el proceso de revisión del plan.

Albert Cheng Director  
New Mexico Mining and Minerals Division  
1220 South St. Francis Drive  
Santa Fe, NM 87505

DON'T  
DOWNL  
DINOPA  
SAVE UP  
PER G  
PLEASE AS

Antonito store

# Tres Piedras NM post office

## Public Notice of Mining Plan Closeout Plan Revision

**Applicant:** Inergy Perfor USA, Inc.  
130 East Main, STE 320  
Fleming, NY 85408

**Location:** 402 B Aztec Perfor Mine approximately 7 miles north of Tres Piedras, NM located in Sections 11, 12, 13, 14, 23 Township 29N Range 9E

**Purpose:** Required 1 year Closeout Plan update including update of financial assurance for mine restoration. No changes will be made to the open pit permit mining method or disturbance footprint.

**Application:** The application may be viewed online at <http://www.aceval.com/government/0309/moaguarminerevision23-1/>

**Comments:** Requests for an informal hearing need to be submitted to the New Mexico Mining and Minerals Division Director at the address below or by email at [cevalmanagement@nmgm.gov](mailto:cevalmanagement@nmgm.gov) no later than 30 days following the publication of this notice. Public comments will be accepted by the Director throughout the permit revision process.

Albert Chang, Director  
New Mexico Mining and Minerals Division  
1320 South St. Francis Drive  
Santa Fe, NM 87505

## Aviso Publico del Plan de Cierre del Plan Minero

**Solicitante:** Inergy Perfor USA, Inc.  
130 East Main, STE 320  
Fleming, NY 85408

**Ubicación:** 402 B Aztec Mina de Perfora aproximadamente 7 millas al norte de Tres Piedras, NM ubicada en Secciones 11, 12, 13, 14, 23 Townships 29N Range 9E

**Propósito:** Actualización obligatoria para el Plan de Cierre de mina nueva, incluyendo actualizaciones de ingeniería financiera para la restauración de minas. No se harán cambios a los métodos mineros o al área perturbada de la mina de perfora o huella de mina.

**Selección:** La solicitud puede ser vista en línea en <http://www.aceval.com/government/0309/moaguarminerevision23-1/>

**Comentarios:** Solicitudes de una audiencia informal deben ser presentadas al Director de la División de Minería y Metales de Nueva México a la dirección de correo electrónico [cevalmanagement@nmgm.gov](mailto:cevalmanagement@nmgm.gov) no más tarde de 30 días de la publicación de este aviso. Comentarios públicos serán aceptados por el Director durante el proceso del permiso de revisión del plan.

Albert Chang Director  
New Mexico Mining and Minerals Division  
1320 South St. Francis Drive  
Santa Fe, NM 87505

No Agua  
Entrance





No Agua  
Entrance 2

