

State of New Mexico  
Energy, Minerals and Natural Resources Department

---

**Michelle Lujan Grisham**  
Governor

**Sarah Cottrell Propst**  
Cabinet Secretary

**Todd Leahy, JD, Ph.D.**  
Deputy Cabinet Secretary

**Albert Chang, Director**  
Mining and Minerals Division



June 9, 2023

Chairwoman Lori Gooday-Ware  
Fort Sill Apache Tribe  
Route 2, Box 121  
Apache, OK 73006

**Re: Request for Comments on Renewal and Modification of Minimal Impact Exploration Permit Application, Summa Silver Mogollon Project, Catron County, New Mexico, Permit No. CA027EM**

Dear Chairwoman Gooday-Ware,

The Mining and Minerals Division (“MMD”) of the New Mexico Energy, Minerals, and Natural Resources Department has received an application from Everett Ecological, on behalf of Summa Silver Corporation, to renew and modify their permit for minimal impact exploration under 19.10.3 NMAC of the New Mexico Act (NMSA 1978, §69-36-1 et seq.). The project is located on private parcels in Township 10 South, Range 19 West, Sections 28 & 33, and will involve drilling 25 additional boreholes from 10 drill pads to approximate depths ranging from 600 to 2000 feet. The applicant anticipates disturbing approximately 2.456 acres associated with the exploration activities.

“Minimal impact exploration” means disturbance will not exceed a total of 5 acres and limits impact to the environment. Operations must be completed in one year and reclaimed within two years, unless the permit is renewed. A new application for renewal would be required to extend exploration or reclamation beyond one year or to initiate further mining activities. Please see the attached map of the project vicinity. The application can also be viewed in its entirety by visiting the MMD web site at <https://www.emnrd.nm.gov/mmd/mining-act-reclamation-program/pending-and-approved-exploration-applications/minimal-impact/ca027em-summa-silver-mogollon/>

If there are known cultural resources in the vicinity of this project that your tribe is aware of, please provide any comments and concerns to MMD by June 29, 2023. Please contact me at (505) 470-5354 or [kevin.barnes@emnrd.nm.gov](mailto:kevin.barnes@emnrd.nm.gov) with any questions or if you wish to meet to discuss the application.

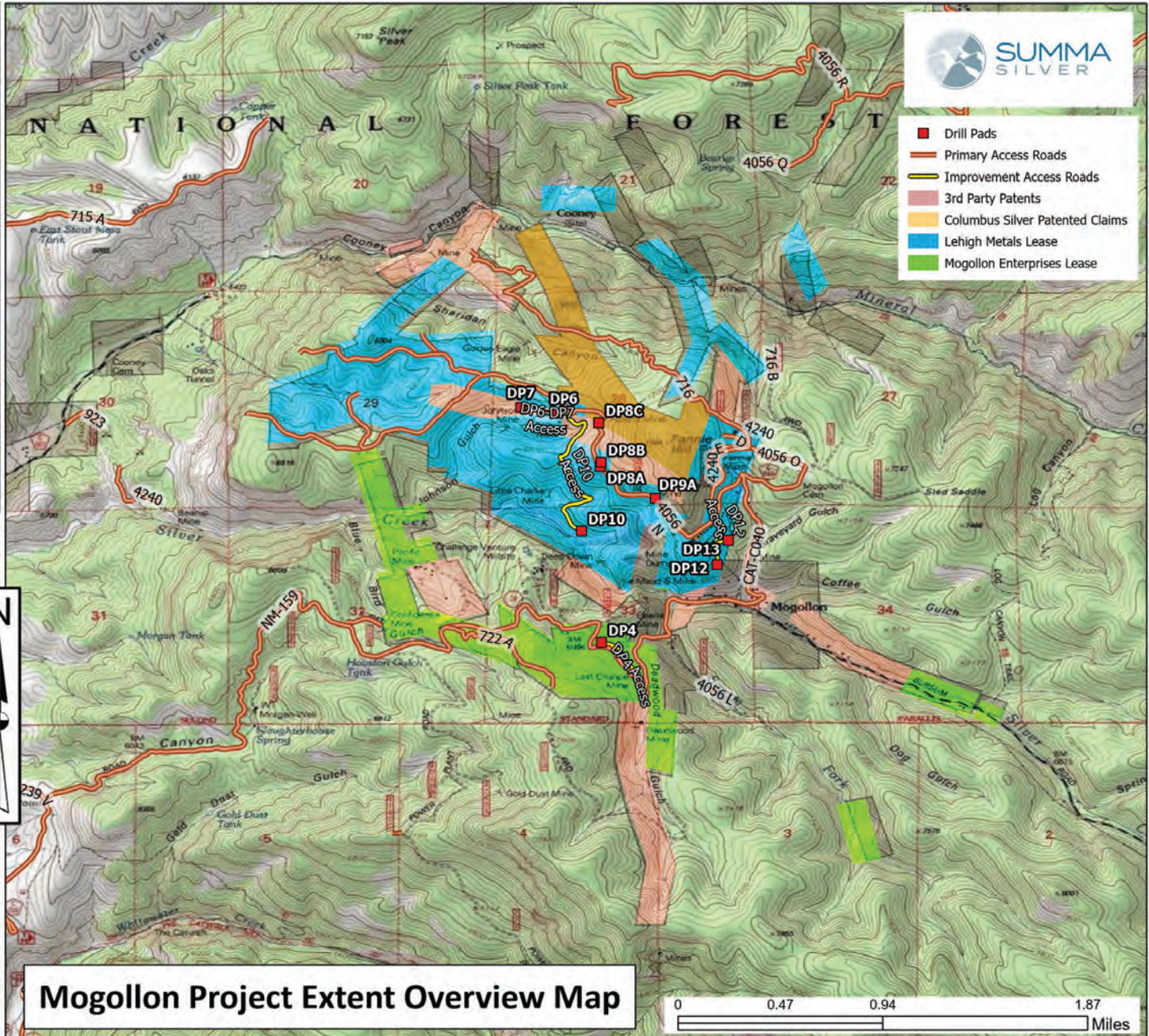
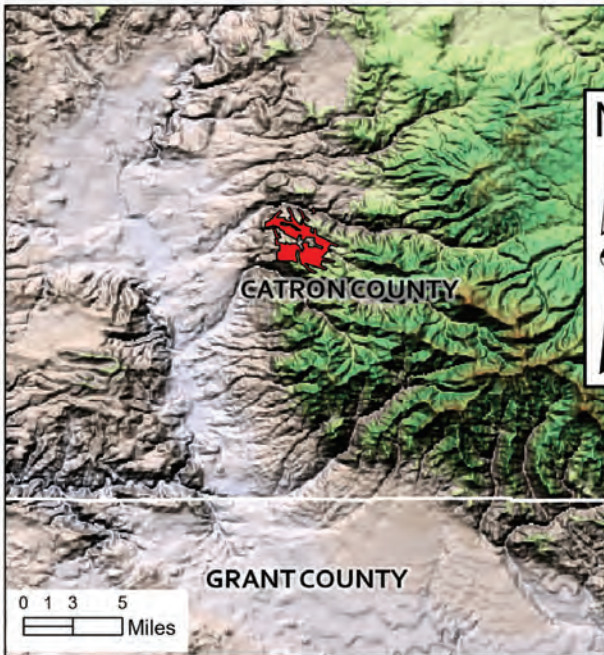
Sincerely,

Kevin Barnes  
Permit Lead  
Mining and Minerals Division

Enclosures (Project Vicinity Maps)

cc: Project File (CA027EM)





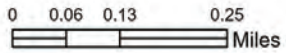
- Drill Pads
- Primary Access Roads
- Improvement Access Roads
- 3rd Party Patents
- Columbus Silver Patented Claims
- Lehigh Metals Lease
- Mogollon Enterprises Lease

**Mogollon Project Extent Overview Map**

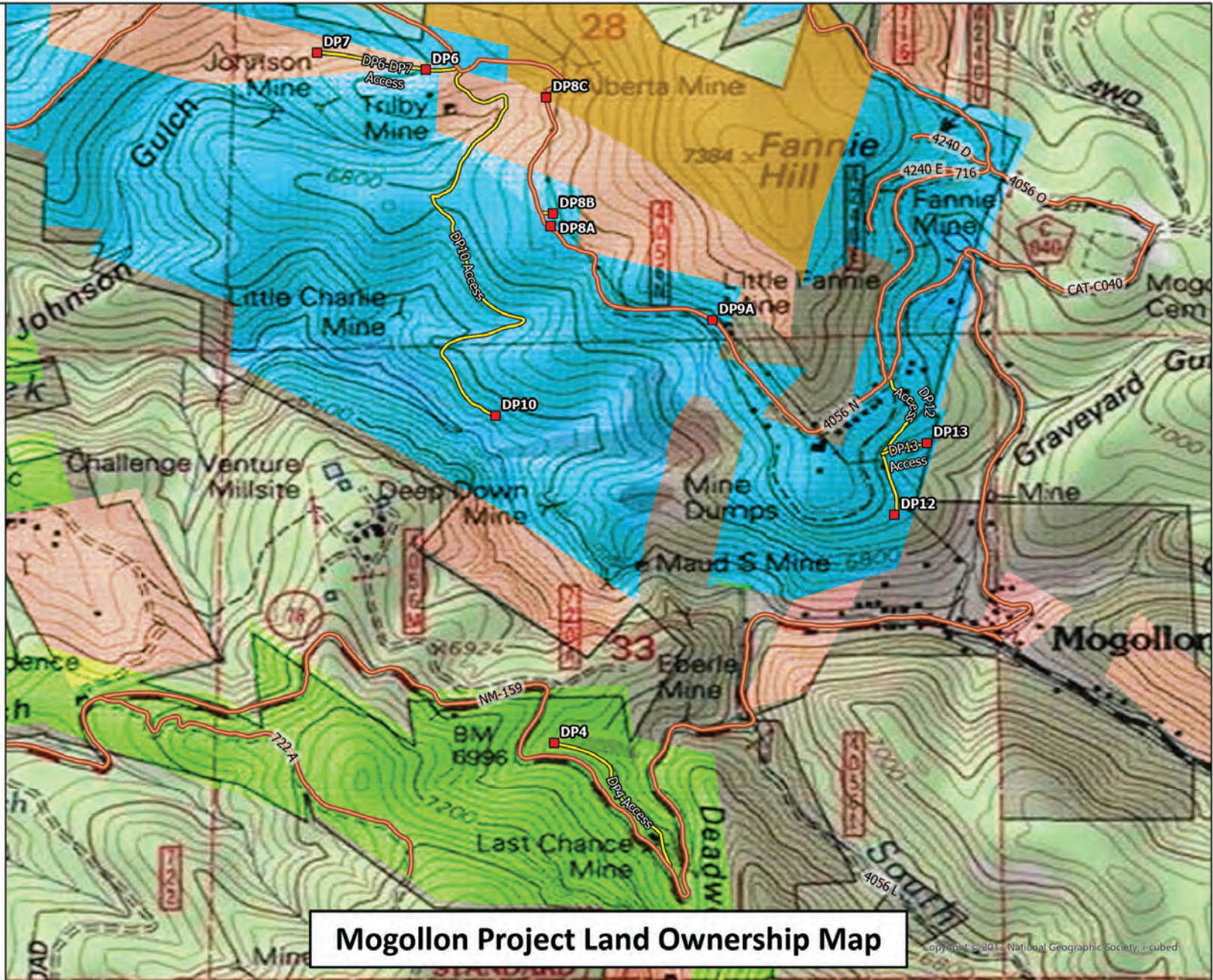




- Drill Pads
- Primary Access Roads
- Improvement Access Roads
- 3rd Party Patents
- Columbus Silver Patented Claims
- Lehigh Metals Lease
- Mogollon Enterprises Lease



Spatial Reference  
Name: GCS North  
American 1983  
GCS: GCS North American



# Mogollon Project Land Ownership Map



State of New Mexico  
Energy, Minerals and Natural Resources Department

---

**Michelle Lujan Grisham**  
Governor

**Sarah Cottrell Propst**  
Cabinet Secretary

**Todd Leahy, JD, Ph.D.**  
Deputy Cabinet Secretary

**Albert Chang, Director**  
Mining and Minerals Division



June 9, 2023

Director Stewart Koyiyumptewa  
Hopi Cultural Preservation Office  
P.O. Box 123  
Kykotsmovi, AZ 86039

**Re: Request for Comments on Renewal and Modification of Minimal Impact Exploration Permit Application, Summa Silver Mogollon Project, Catron County, New Mexico, Permit No. CA027EM**

Dear Director Koyiyumptewa,

The Mining and Minerals Division (“MMD”) of the New Mexico Energy, Minerals, and Natural Resources Department has received an application from Everett Ecological, on behalf of Summa Silver Corporation, to renew and modify their permit for minimal impact exploration under 19.10.3 NMAC of the New Mexico Act (NMSA 1978, §69-36-1 et seq.). The project is located on private parcels in Township 10 South, Range 19 West, Sections 28 & 33, and will involve drilling 25 additional boreholes from 10 drill pads to approximate depths ranging from 600 to 2000 feet. The applicant anticipates disturbing approximately 2.456 acres associated with the exploration activities.

“Minimal impact exploration” means disturbance will not exceed a total of 5 acres and limits impact to the environment. Operations must be completed in one year and reclaimed within two years, unless the permit is renewed. A new application for renewal would be required to extend exploration or reclamation beyond one year or to initiate further mining activities. Please see the attached map of the project vicinity. The application can also be viewed in its entirety by visiting the MMD web site at <https://www.emnrd.nm.gov/mmd/mining-act-reclamation-program/pending-and-approved-exploration-applications/minimal-impact/ca027em-summa-silver-mogollon/>

If there are known cultural resources in the vicinity of this project that your tribe is aware of, please provide any comments and concerns to MMD by June 29, 2023. Please contact me at (505) 470-5354 or [kevin.barnes@emnrd.nm.gov](mailto:kevin.barnes@emnrd.nm.gov) with any questions or if you wish to meet to discuss the application.

Sincerely,

Kevin Barnes  
Permit Lead  
Mining and Minerals Division

Enclosures (Project Vicinity Maps)

cc: Project File (CA027EM)

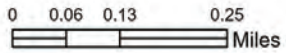




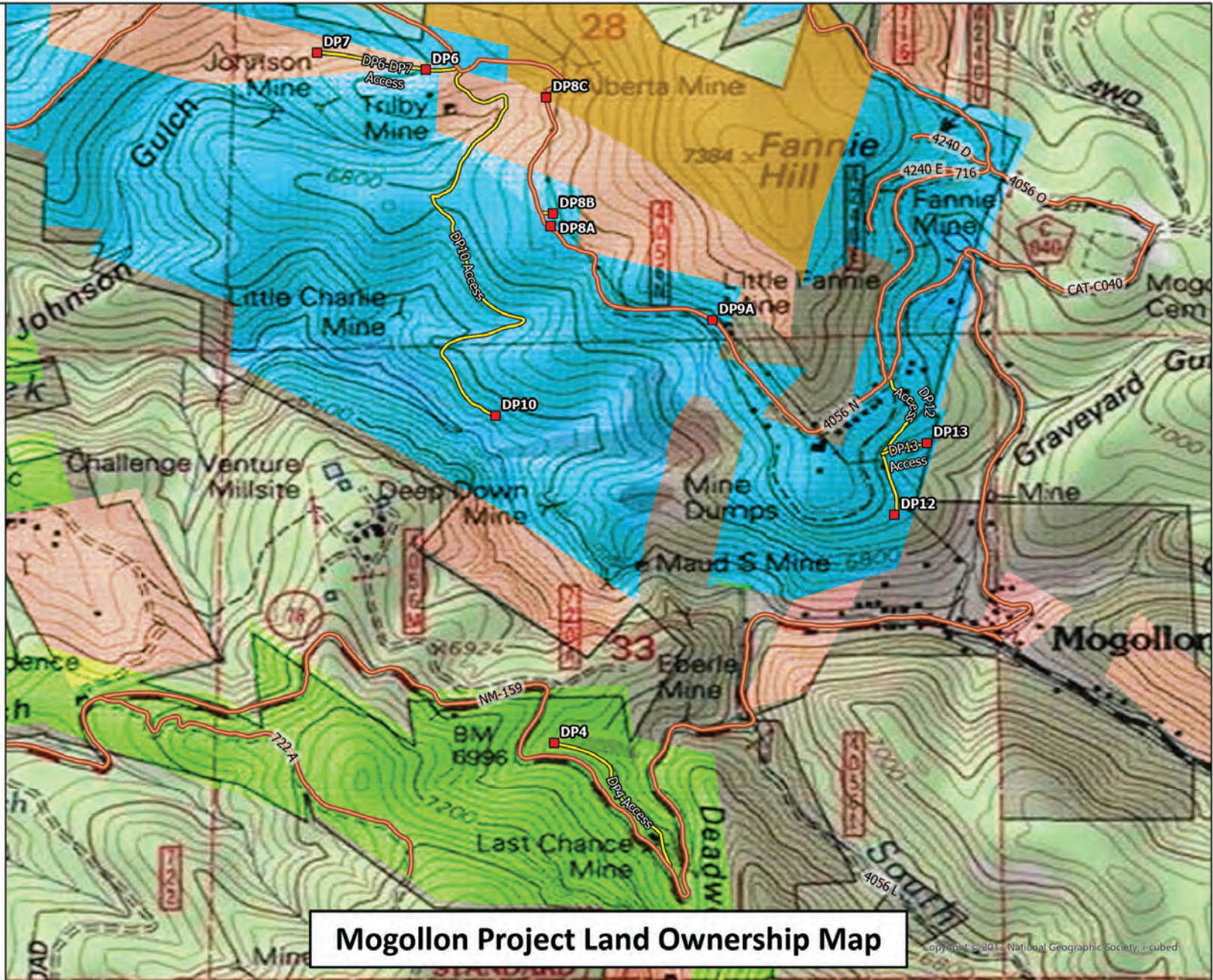




- Drill Pads
- Primary Access Roads
- Improvement Access Roads
- 3rd Party Patents
- Columbus Silver Patented Claims
- Lehigh Metals Lease
- Mogollon Enterprises Lease



Spatial Reference  
Name: GCS North  
American 1983  
GCS: GCS North American



# Mogollon Project Land Ownership Map



State of New Mexico  
Energy, Minerals and Natural Resources Department

---

**Michelle Lujan Grisham**  
Governor

**Sarah Cottrell Propst**  
Cabinet Secretary

**Todd Leahy, JD, Ph.D.**  
Deputy Cabinet Secretary

**Albert Chang, Director**  
Mining and Minerals Division



June 9, 2023

Chairman Timothy Nuvangyaoma  
Hopi Tribe  
P.O. Box 123  
Kykotsmovi, AZ 86039

**Re: Request for Comments on Renewal and Modification of Minimal Impact Exploration Permit Application, Summa Silver Mogollon Project, Catron County, New Mexico, Permit No. CA027EM**

Dear Chairman Nuvangyaoma,

The Mining and Minerals Division (“MMD”) of the New Mexico Energy, Minerals, and Natural Resources Department has received an application from Everett Ecological, on behalf of Summa Silver Corporation, to renew and modify their permit for minimal impact exploration under 19.10.3 NMAC of the New Mexico Act (NMSA 1978, §69-36-1 et seq.). The project is located on private parcels in Township 10 South, Range 19 West, Sections 28 & 33, and will involve drilling 25 additional boreholes from 10 drill pads to approximate depths ranging from 600 to 2000 feet. The applicant anticipates disturbing approximately 2.456 acres associated with the exploration activities.

“Minimal impact exploration” means disturbance will not exceed a total of 5 acres and limits impact to the environment. Operations must be completed in one year and reclaimed within two years, unless the permit is renewed. A new application for renewal would be required to extend exploration or reclamation beyond one year or to initiate further mining activities. Please see the attached map of the project vicinity. The application can also be viewed in its entirety by visiting the MMD web site at <https://www.emnrd.nm.gov/mmd/mining-act-reclamation-program/pending-and-approved-exploration-applications/minimal-impact/ca027em-summa-silver-mogollon/>

If there are known cultural resources in the vicinity of this project that your tribe is aware of, please provide any comments and concerns to MMD by June 29, 2023. Please contact me at (505) 470-5354 or [kevin.barnes@emnrd.nm.gov](mailto:kevin.barnes@emnrd.nm.gov) with any questions or if you wish to meet to discuss the application.

Sincerely,

Kevin Barnes  
Permit Lead  
Mining and Minerals Division

Enclosures (Project Vicinity Maps)

cc: Project File (CA027EM)

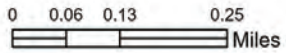




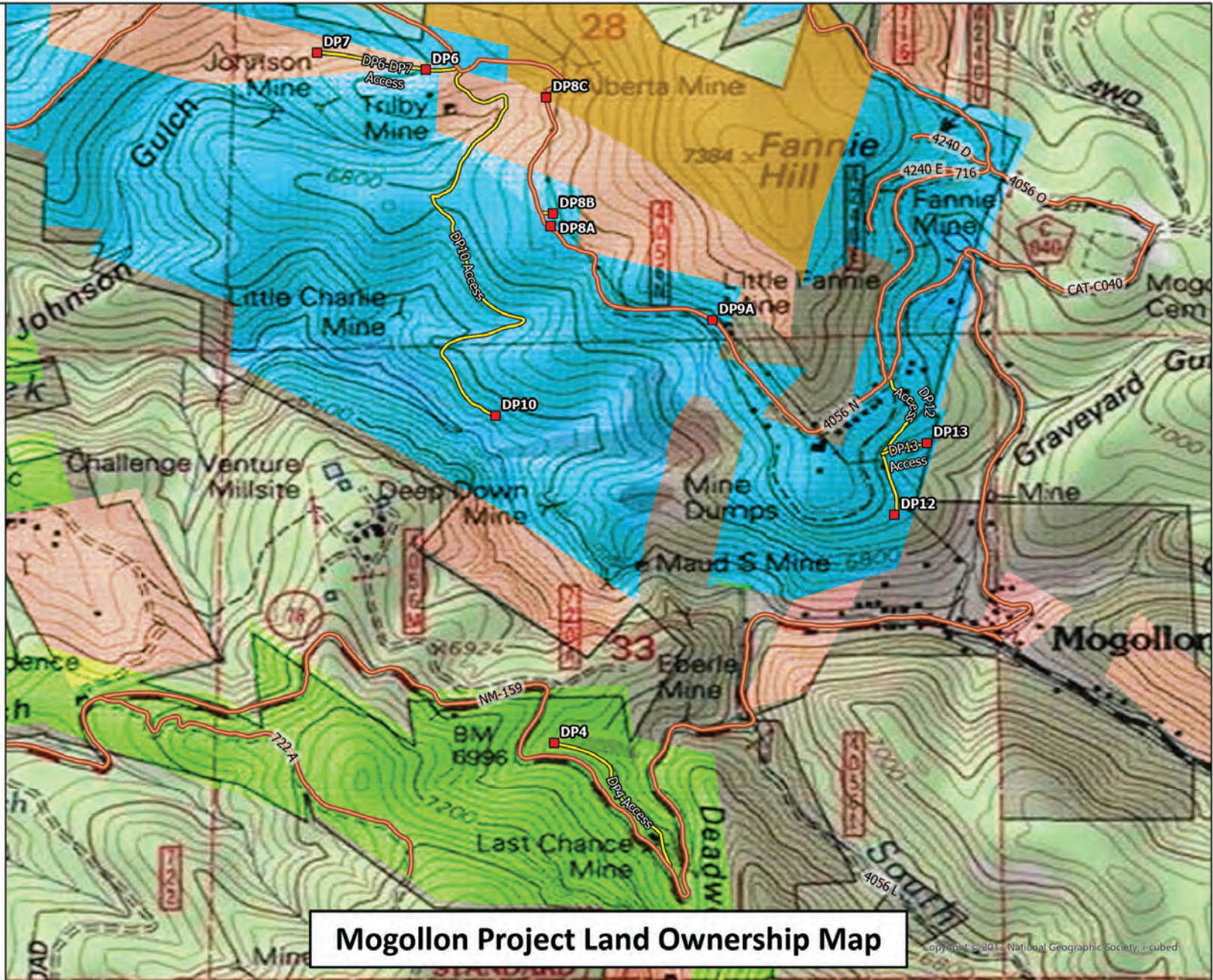




- Drill Pads
- Primary Access Roads
- Improvement Access Roads
- 3rd Party Patents
- Columbus Silver Patented Claims
- Lehigh Metals Lease
- Mogollon Enterprises Lease



Spatial Reference  
Name: GCS North  
American 1983  
GCS: GCS North American



# Mogollon Project Land Ownership Map

Copyright © 2013 National Geographic Society. i-cubed



State of New Mexico  
Energy, Minerals and Natural Resources Department

---

**Michelle Lujan Grisham**  
Governor

**Sarah Cottrell Propst**  
Cabinet Secretary

**Todd Leahy, JD, Ph.D.**  
Deputy Cabinet Secretary

**Albert Chang, Director**  
Mining and Minerals Division



June 9, 2023

President Eddy Martinez  
Mescalero Apache Tribe  
P.O. Box 227  
Mescalero, NM 88340

**Re: Request for Comments on Renewal and Modification of Minimal Impact Exploration Permit Application, Summa Silver Mogollon Project, Catron County, New Mexico, Permit No. CA027EM**

Dear President Martinez,

The Mining and Minerals Division (“MMD”) of the New Mexico Energy, Minerals, and Natural Resources Department has received an application from Everett Ecological, on behalf of Summa Silver Corporation, to renew and modify their permit for minimal impact exploration under 19.10.3 NMAC of the New Mexico Act (NMSA 1978, §69-36-1 et seq.). The project is located on private parcels in Township 10 South, Range 19 West, Sections 28 & 33, and will involve drilling 25 additional boreholes from 10 drill pads to approximate depths ranging from 600 to 2000 feet. The applicant anticipates disturbing approximately 2.456 acres associated with the exploration activities.

“Minimal impact exploration” means disturbance will not exceed a total of 5 acres and limits impact to the environment. Operations must be completed in one year and reclaimed within two years, unless the permit is renewed. A new application for renewal would be required to extend exploration or reclamation beyond one year or to initiate further mining activities. Please see the attached map of the project vicinity. The application can also be viewed in its entirety by visiting the MMD web site at <https://www.emnrd.nm.gov/mmd/mining-act-reclamation-program/pending-and-approved-exploration-applications/minimal-impact/ca027em-summa-silver-mogollon/>

If there are known cultural resources in the vicinity of this project that your tribe is aware of, please provide any comments and concerns to MMD by June 29, 2023. Please contact me at (505) 470-5354 or [kevin.barnes@emnrd.nm.gov](mailto:kevin.barnes@emnrd.nm.gov) with any questions or if you wish to meet to discuss the application.

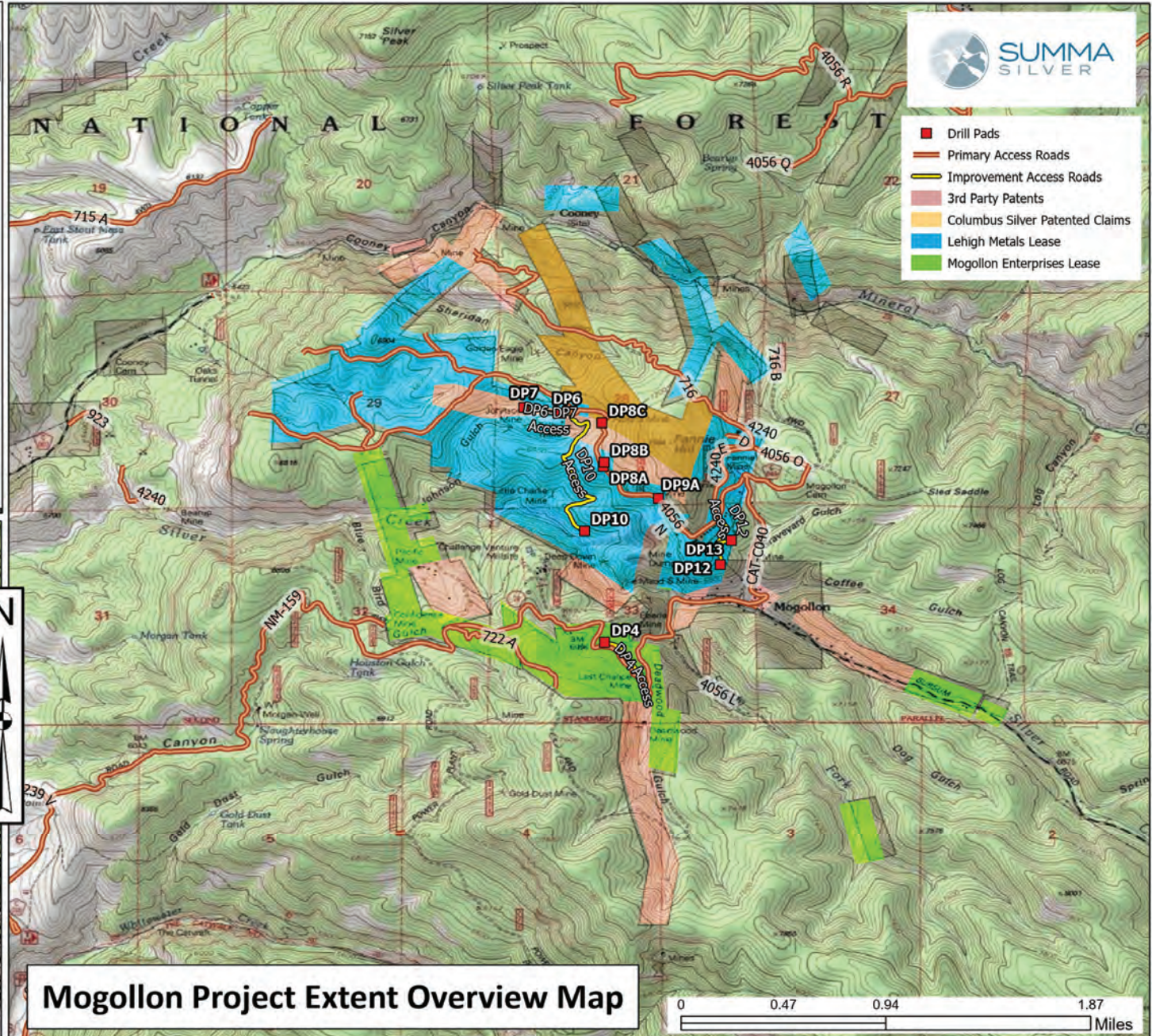
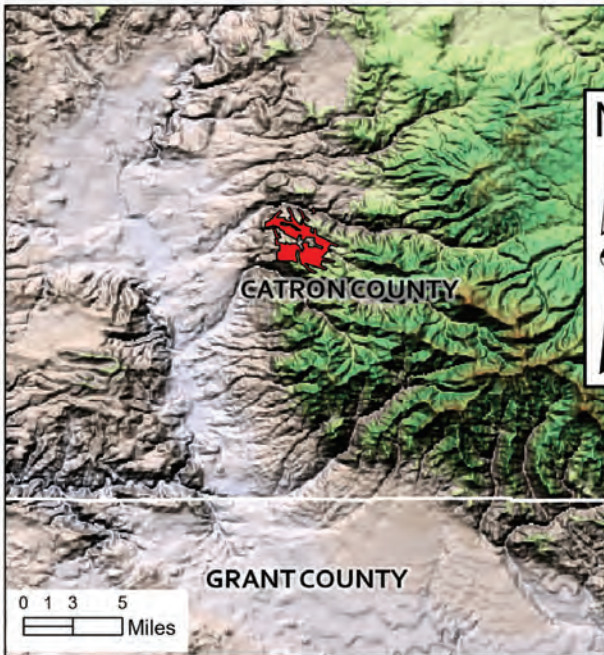
Sincerely,

Kevin Barnes  
Permit Lead  
Mining and Minerals Division

Enclosures (Project Vicinity Maps)

cc: Project File (CA027EM)

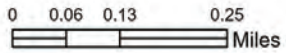




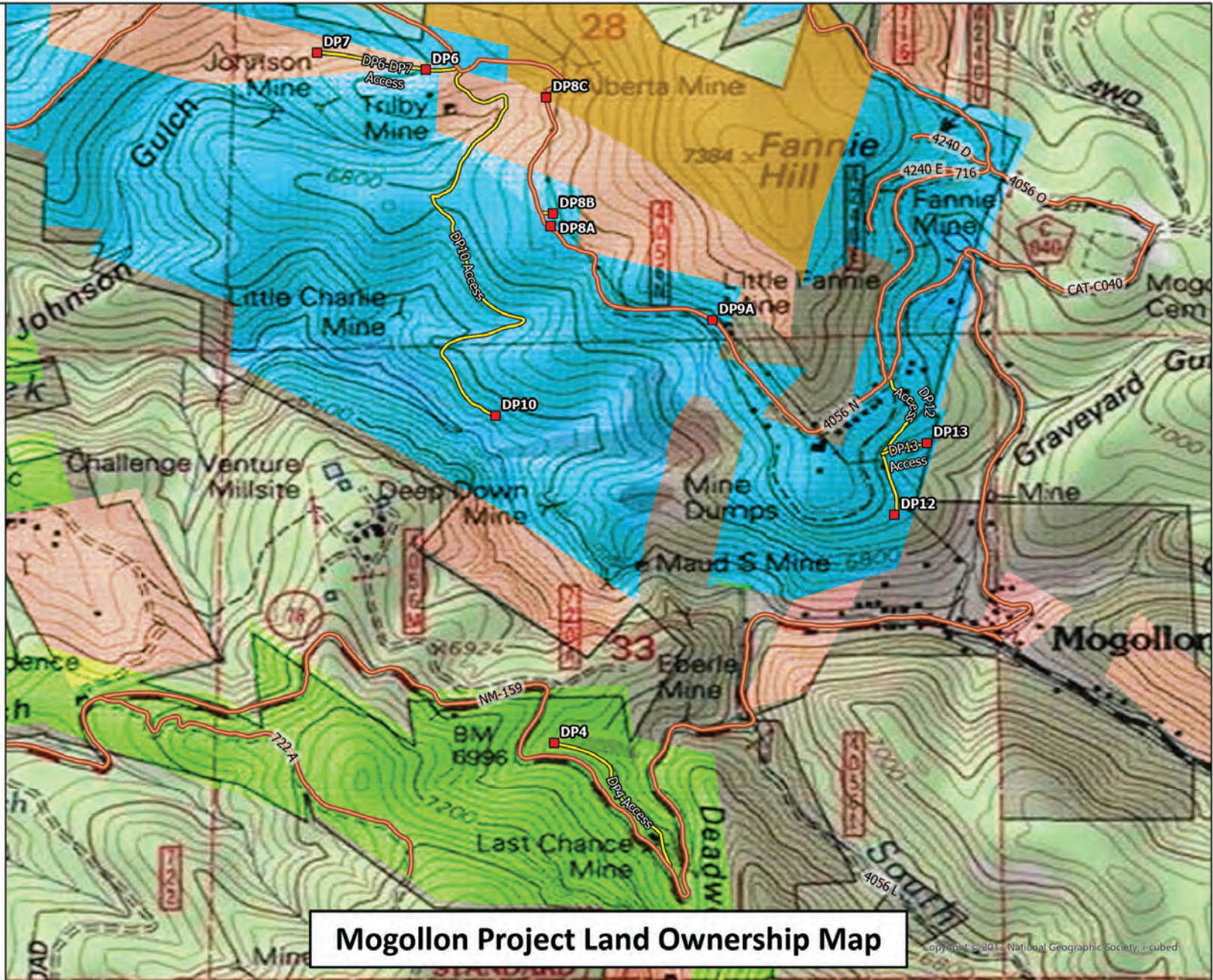




- Drill Pads
- Primary Access Roads
- Improvement Access Roads
- 3rd Party Patents
- Columbus Silver Patented Claims
- Lehigh Metals Lease
- Mogollon Enterprises Lease



Spatial Reference  
Name: GCS North  
American 1983  
GCS: GCS North American



# Mogollon Project Land Ownership Map



State of New Mexico  
Energy, Minerals and Natural Resources Department

---

**Michelle Lujan Grisham**  
Governor

**Sarah Cottrell Propst**  
Cabinet Secretary

**Todd Leahy, JD, Ph.D.**  
Deputy Cabinet Secretary

**Albert Chang, Director**  
Mining and Minerals Division



June 9, 2023

Ms. Holly Houghton  
Mescalero Apache Tribe, THPO  
P.O. Box 227  
Mescalero, NM 88340

**Re: Request for Comments on Renewal and Modification of Minimal Impact Exploration Permit Application, Summa Silver Mogollon Project, Catron County, New Mexico, Permit No. CA027EM**

Dear Ms. Houghton,

The Mining and Minerals Division (“MMD”) of the New Mexico Energy, Minerals, and Natural Resources Department has received an application from Everett Ecological, on behalf of Summa Silver Corporation, to renew and modify their permit for minimal impact exploration under 19.10.3 NMAC of the New Mexico Act (NMSA 1978, §69-36-1 et seq.). The project is located on private parcels in Township 10 South, Range 19 West, Sections 28 & 33, and will involve drilling 25 additional boreholes from 10 drill pads to approximate depths ranging from 600 to 2000 feet. The applicant anticipates disturbing approximately 2.456 acres associated with the exploration activities.

“Minimal impact exploration” means disturbance will not exceed a total of 5 acres and limits impact to the environment. Operations must be completed in one year and reclaimed within two years, unless the permit is renewed. A new application for renewal would be required to extend exploration or reclamation beyond one year or to initiate further mining activities. Please see the attached map of the project vicinity. The application can also be viewed in its entirety by visiting the MMD web site at <https://www.emnrd.nm.gov/mmd/mining-act-reclamation-program/pending-and-approved-exploration-applications/minimal-impact/ca027em-summa-silver-mogollon/>

If there are known cultural resources in the vicinity of this project that your tribe is aware of, please provide any comments and concerns to MMD by June 29, 2023. Please contact me at (505) 470-5354 or [kevin.barnes@emnrd.nm.gov](mailto:kevin.barnes@emnrd.nm.gov) with any questions or if you wish to meet to discuss the application.

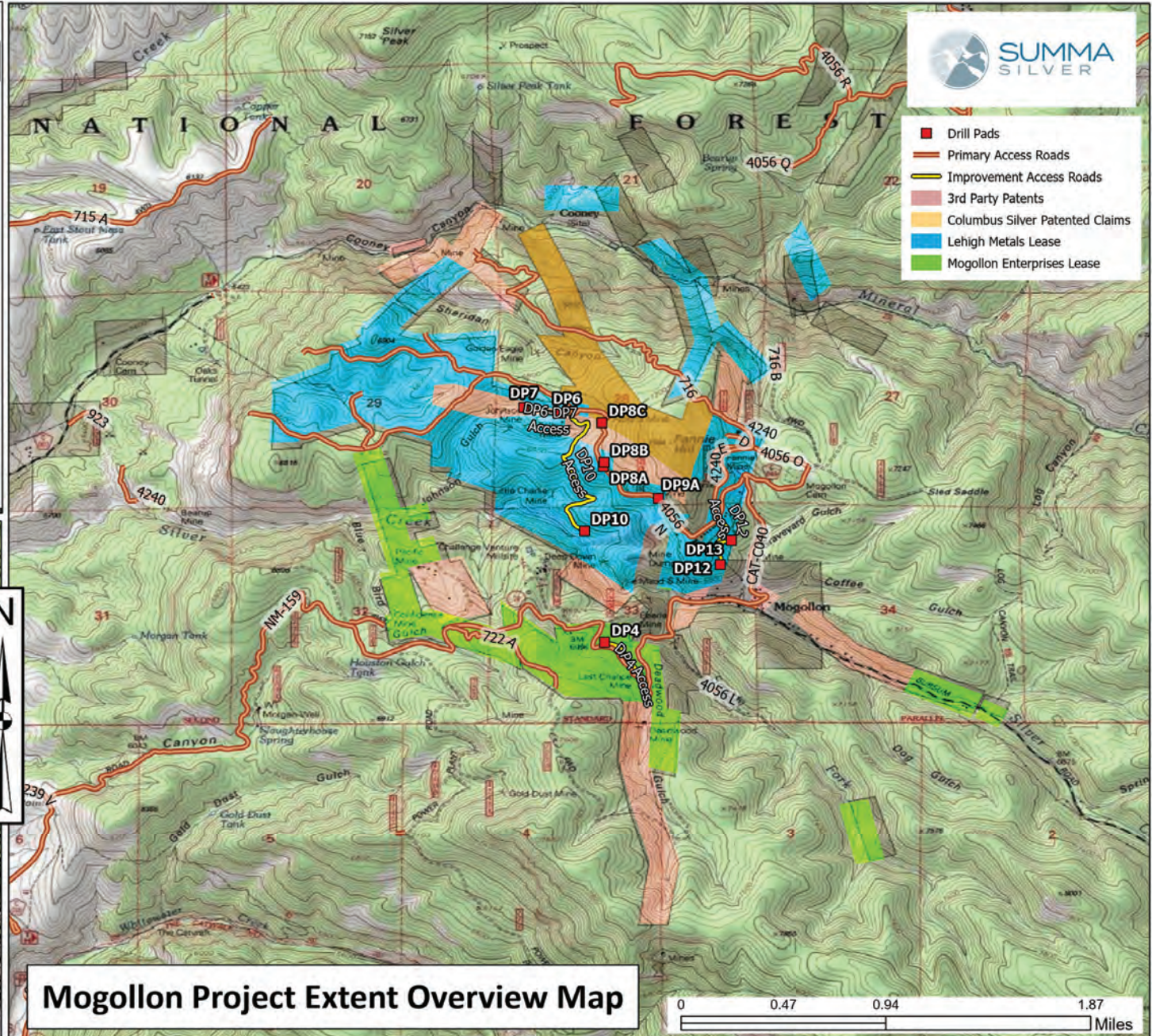
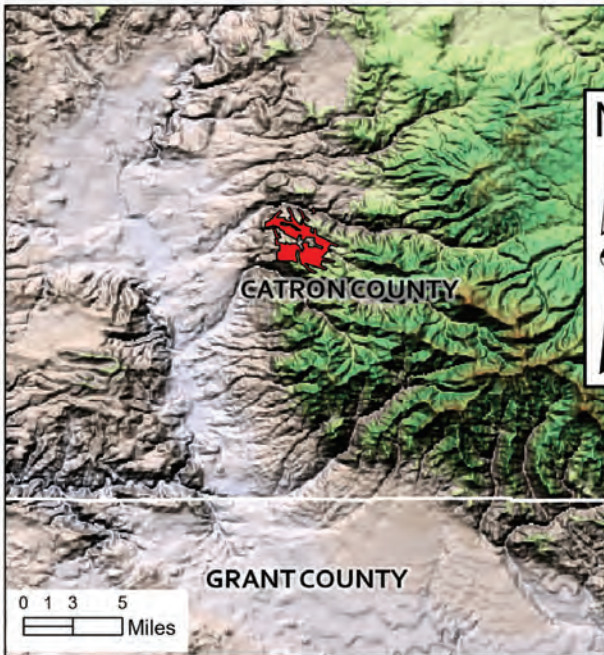
Sincerely,

Kevin Barnes  
Permit Lead  
Mining and Minerals Division

Enclosures (Project Vicinity Maps)

cc: Project File (CA027EM)



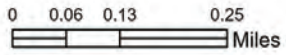


- Drill Pads
- Primary Access Roads
- Improvement Access Roads
- 3rd Party Patents
- Columbus Silver Patented Claims
- Lehigh Metals Lease
- Mogollon Enterprises Lease

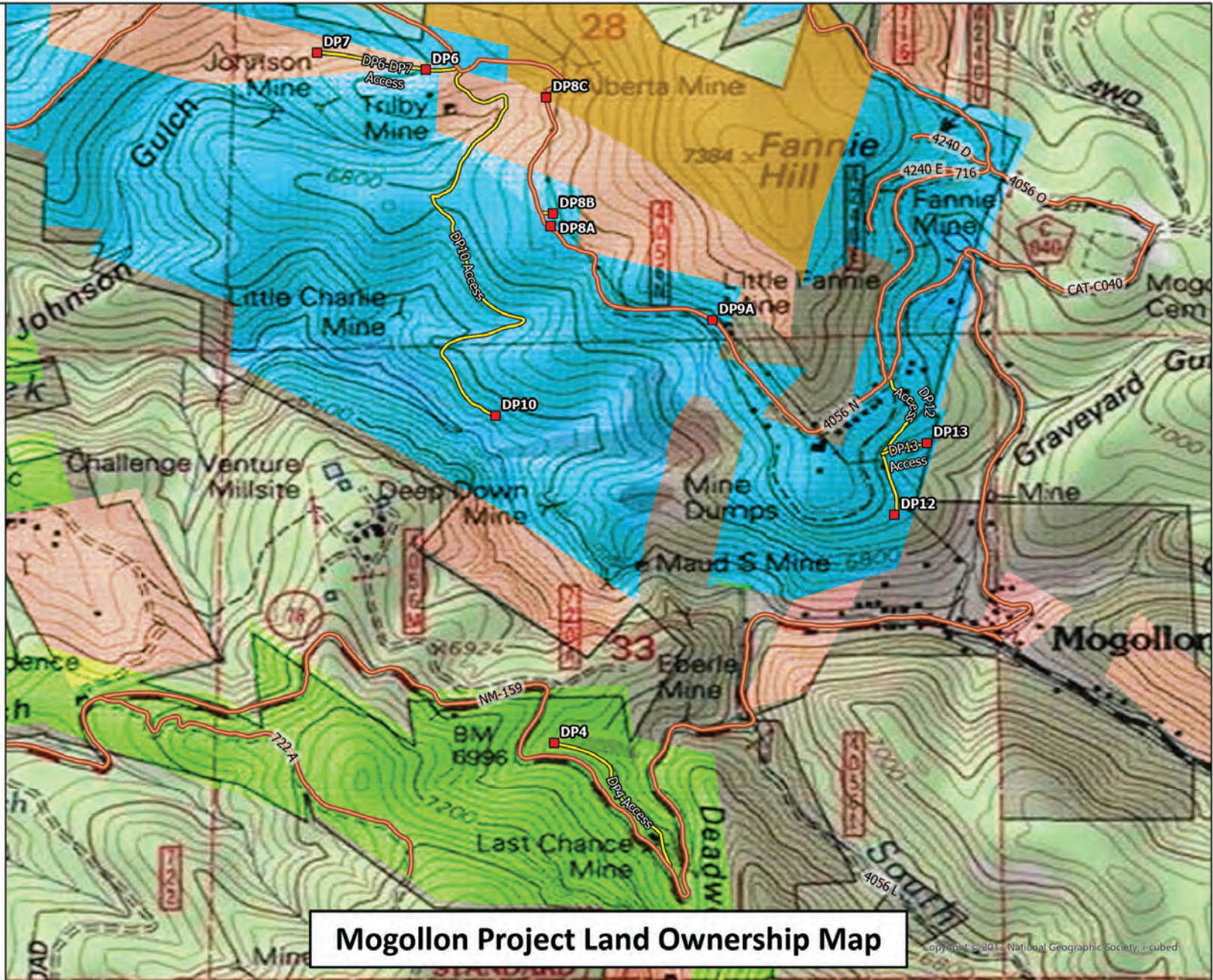




- Drill Pads
- Primary Access Roads
- Improvement Access Roads
- 3rd Party Patents
- Columbus Silver Patented Claims
- Lehigh Metals Lease
- Mogollon Enterprises Lease



Spatial Reference  
Name: GCS North  
American 1983  
GCS: GCS North American



# Mogollon Project Land Ownership Map

Copyright © 2013 National Geographic Society. i-cubed



State of New Mexico  
Energy, Minerals and Natural Resources Department

---

**Michelle Lujan Grisham**  
Governor

**Sarah Cottrell Propst**  
Cabinet Secretary

**Todd Leahy, JD, Ph.D.**  
Deputy Cabinet Secretary

**Albert Chang, Director**  
Mining and Minerals Division



June 9, 2023

President Buu Nygren  
Navajo Nation  
P.O. Box 7440  
Window Rock, AZ 86515

**Re: Request for Comments on Renewal and Modification of Minimal Impact Exploration Permit Application, Summa Silver Mogollon Project, Catron County, New Mexico, Permit No. CA027EM**

Dear President Nygren,

The Mining and Minerals Division (“MMD”) of the New Mexico Energy, Minerals, and Natural Resources Department has received an application from Everett Ecological, on behalf of Summa Silver Corporation, to renew and modify their permit for minimal impact exploration under 19.10.3 NMAC of the New Mexico Act (NMSA 1978, §69-36-1 et seq.). The project is located on private parcels in Township 10 South, Range 19 West, Sections 28 & 33, and will involve drilling 25 additional boreholes from 10 drill pads to approximate depths ranging from 600 to 2000 feet. The applicant anticipates disturbing approximately 2.456 acres associated with the exploration activities.

“Minimal impact exploration” means disturbance will not exceed a total of 5 acres and limits impact to the environment. Operations must be completed in one year and reclaimed within two years, unless the permit is renewed. A new application for renewal would be required to extend exploration or reclamation beyond one year or to initiate further mining activities. Please see the attached map of the project vicinity. The application can also be viewed in its entirety by visiting the MMD web site at <https://www.emnrd.nm.gov/mmd/mining-act-reclamation-program/pending-and-approved-exploration-applications/minimal-impact/ca027em-summa-silver-mogollon/>

If there are known cultural resources in the vicinity of this project that your tribe is aware of, please provide any comments and concerns to MMD by June 29, 2023. Please contact me at (505) 470-5354 or [kevin.barnes@emnrd.nm.gov](mailto:kevin.barnes@emnrd.nm.gov) with any questions or if you wish to meet to discuss the application.

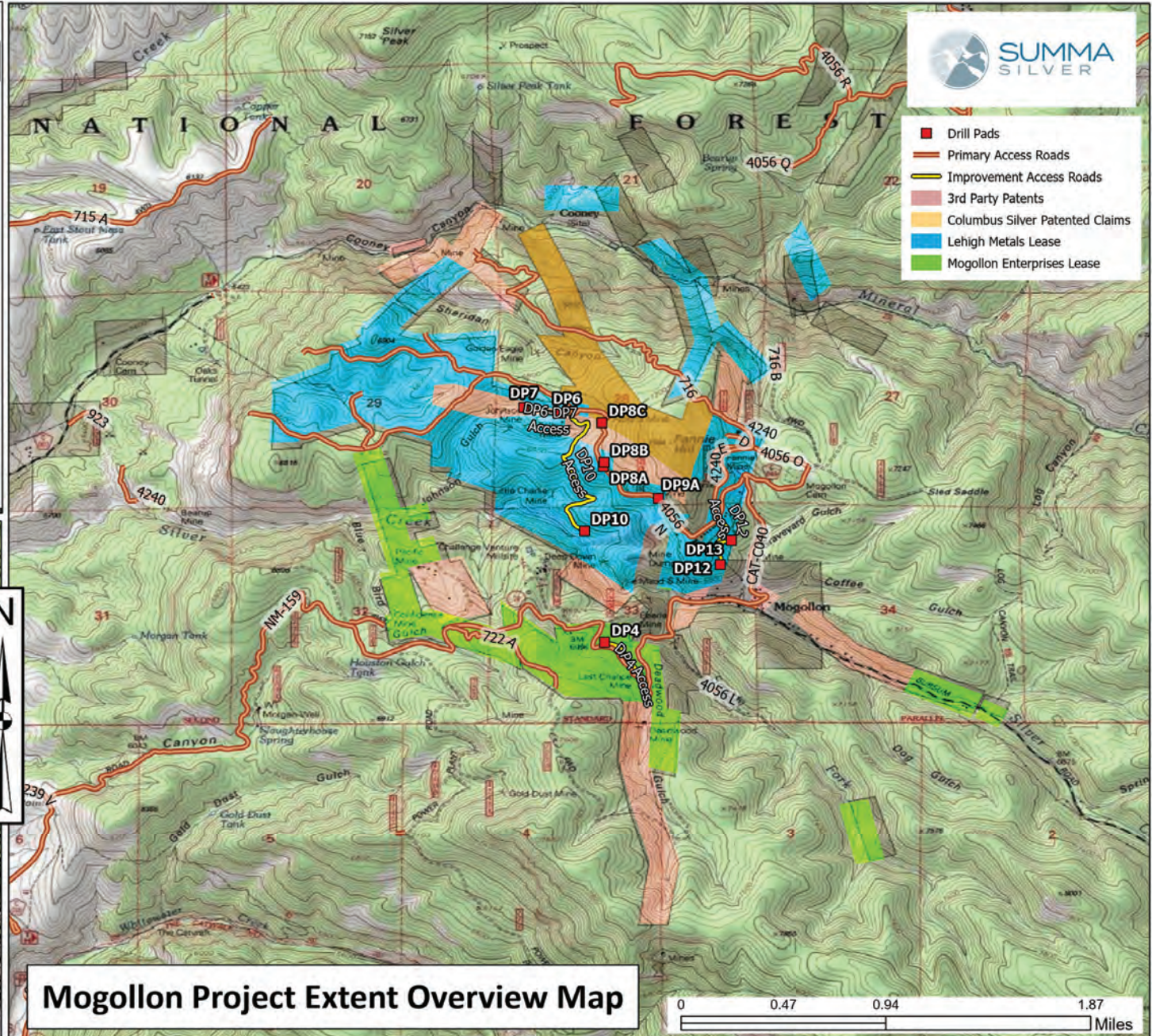
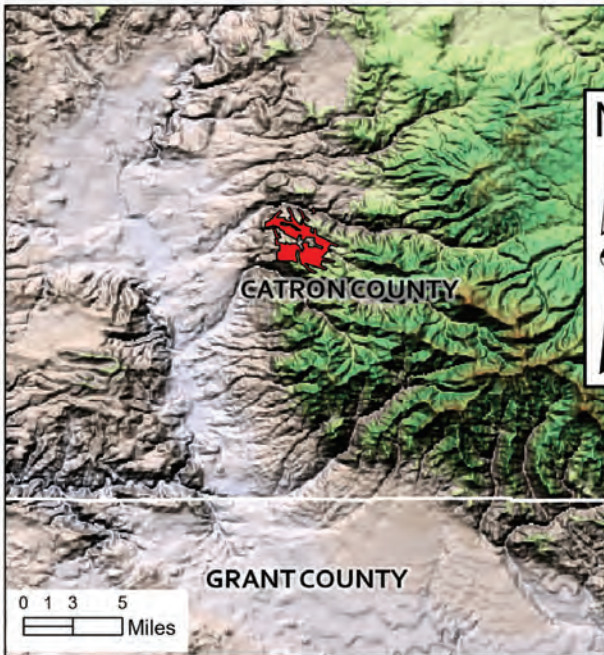
Sincerely,

Kevin Barnes  
Permit Lead  
Mining and Minerals Division

Enclosures (Project Vicinity Maps)

cc: Project File (CA027EM)

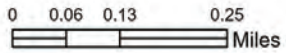




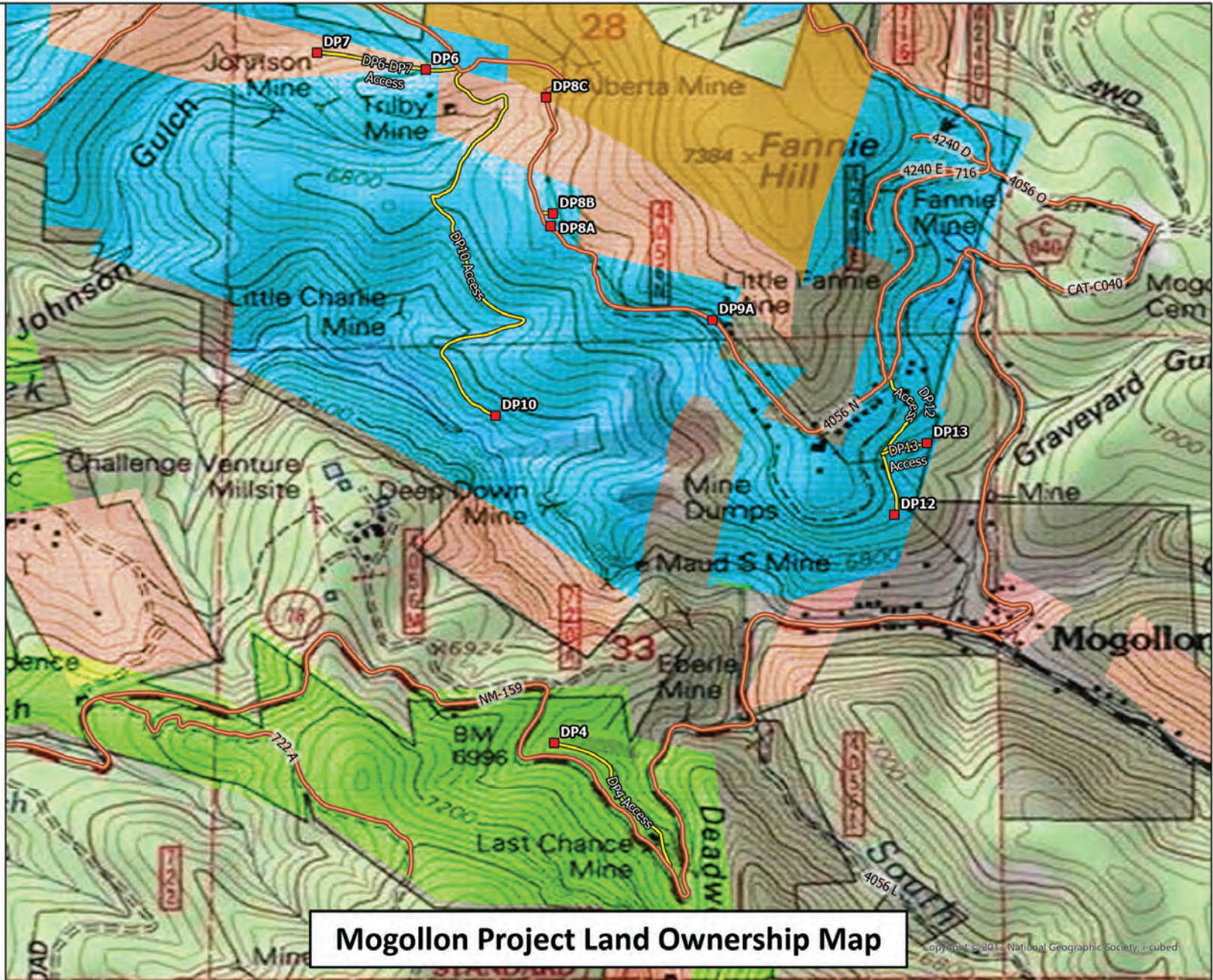




- Drill Pads
- Primary Access Roads
- Improvement Access Roads
- 3rd Party Patents
- Columbus Silver Patented Claims
- Lehigh Metals Lease
- Mogollon Enterprises Lease



Spatial Reference  
Name: GCS North  
American 1983  
GCS: GCS North American



# Mogollon Project Land Ownership Map

Copyright © 2013 National Geographic Society. i-cubed



State of New Mexico  
Energy, Minerals and Natural Resources Department

---

**Michelle Lujan Grisham**  
Governor

**Sarah Cottrell Propst**  
Cabinet Secretary

**Todd Leahy, JD, Ph.D.**  
Deputy Cabinet Secretary

**Albert Chang, Director**  
Mining and Minerals Division



June 9, 2023

Dr. Richard Begay  
Navajo Nation, THPO  
P.O. Box 4950  
Window Rock, AZ 86515

**Re: Request for Comments on Renewal and Modification of Minimal Impact Exploration Permit Application, Summa Silver Mogollon Project, Catron County, New Mexico, Permit No. CA027EM**

Dear Dr. Begay ,

The Mining and Minerals Division (“MMD”) of the New Mexico Energy, Minerals, and Natural Resources Department has received an application from Everett Ecological, on behalf of Summa Silver Corporation, to renew and modify their permit for minimal impact exploration under 19.10.3 NMAC of the New Mexico Act (NMSA 1978, §69-36-1 et seq.). The project is located on private parcels in Township 10 South, Range 19 West, Sections 28 & 33, and will involve drilling 25 additional boreholes from 10 drill pads to approximate depths ranging from 600 to 2000 feet. The applicant anticipates disturbing approximately 2.456 acres associated with the exploration activities.

“Minimal impact exploration” means disturbance will not exceed a total of 5 acres and limits impact to the environment. Operations must be completed in one year and reclaimed within two years, unless the permit is renewed. A new application for renewal would be required to extend exploration or reclamation beyond one year or to initiate further mining activities. Please see the attached map of the project vicinity. The application can also be viewed in its entirety by visiting the MMD web site at <https://www.emnrd.nm.gov/mmd/mining-act-reclamation-program/pending-and-approved-exploration-applications/minimal-impact/ca027em-summa-silver-mogollon/>

If there are known cultural resources in the vicinity of this project that your tribe is aware of, please provide any comments and concerns to MMD by June 29, 2023. Please contact me at (505) 470-5354 or [kevin.barnes@emnrd.nm.gov](mailto:kevin.barnes@emnrd.nm.gov) with any questions or if you wish to meet to discuss the application.

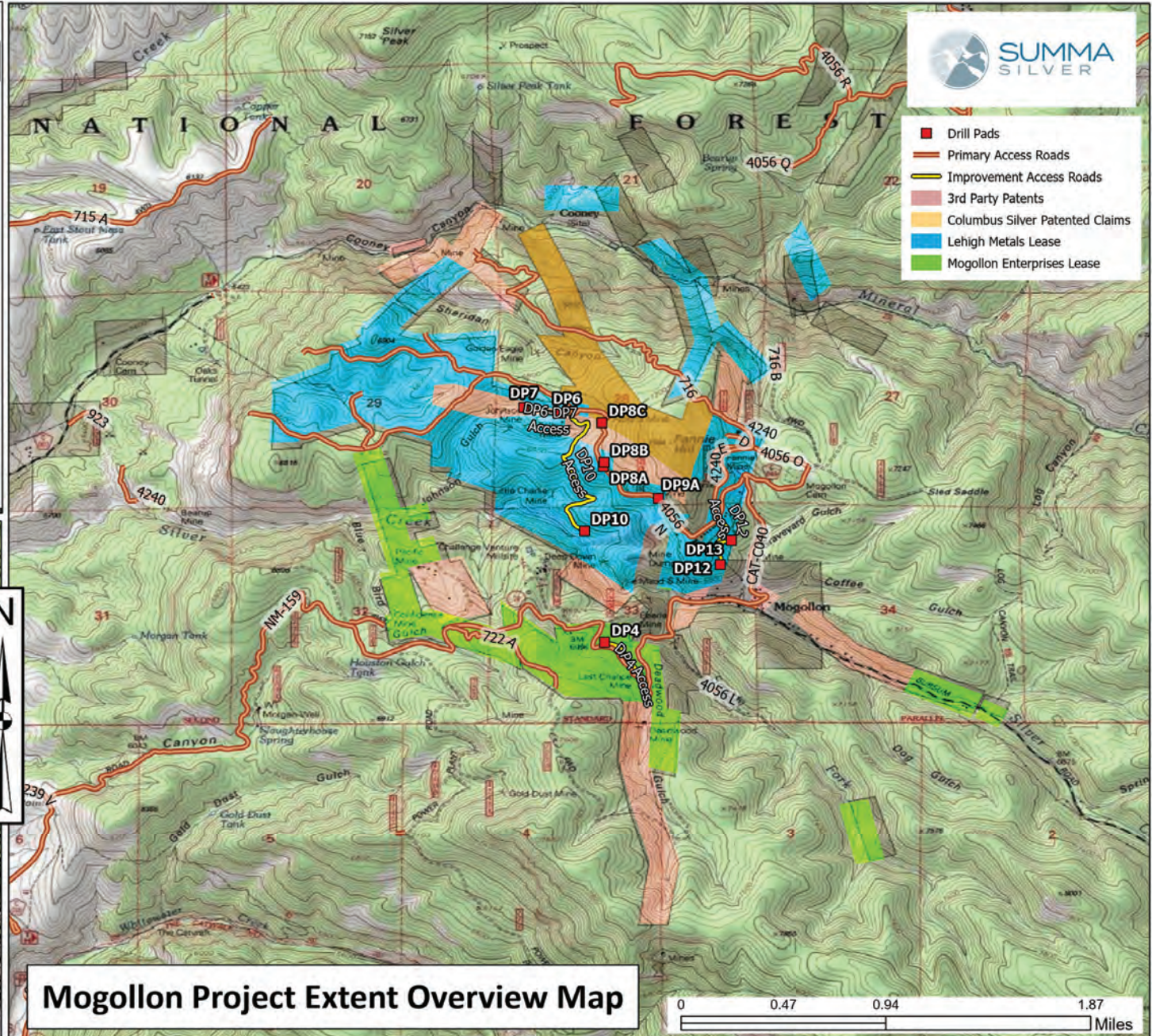
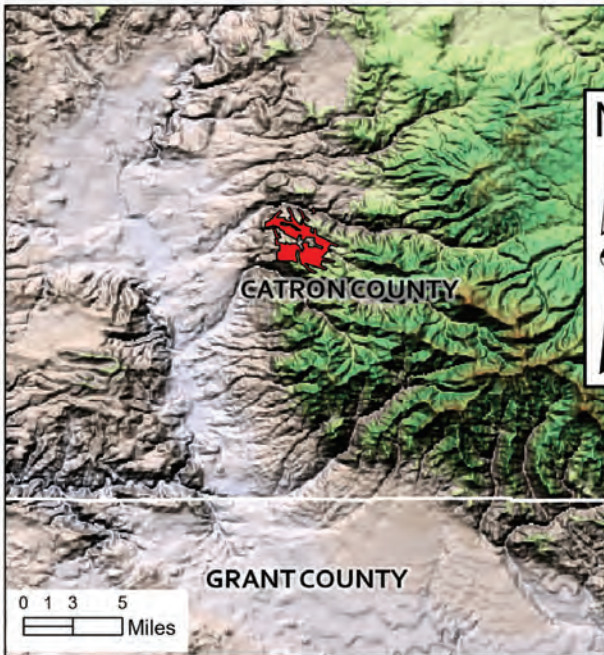
Sincerely,

Kevin Barnes  
Permit Lead  
Mining and Minerals Division

Enclosures (Project Vicinity Maps)

cc: Project File (CA027EM)

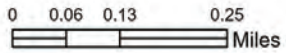




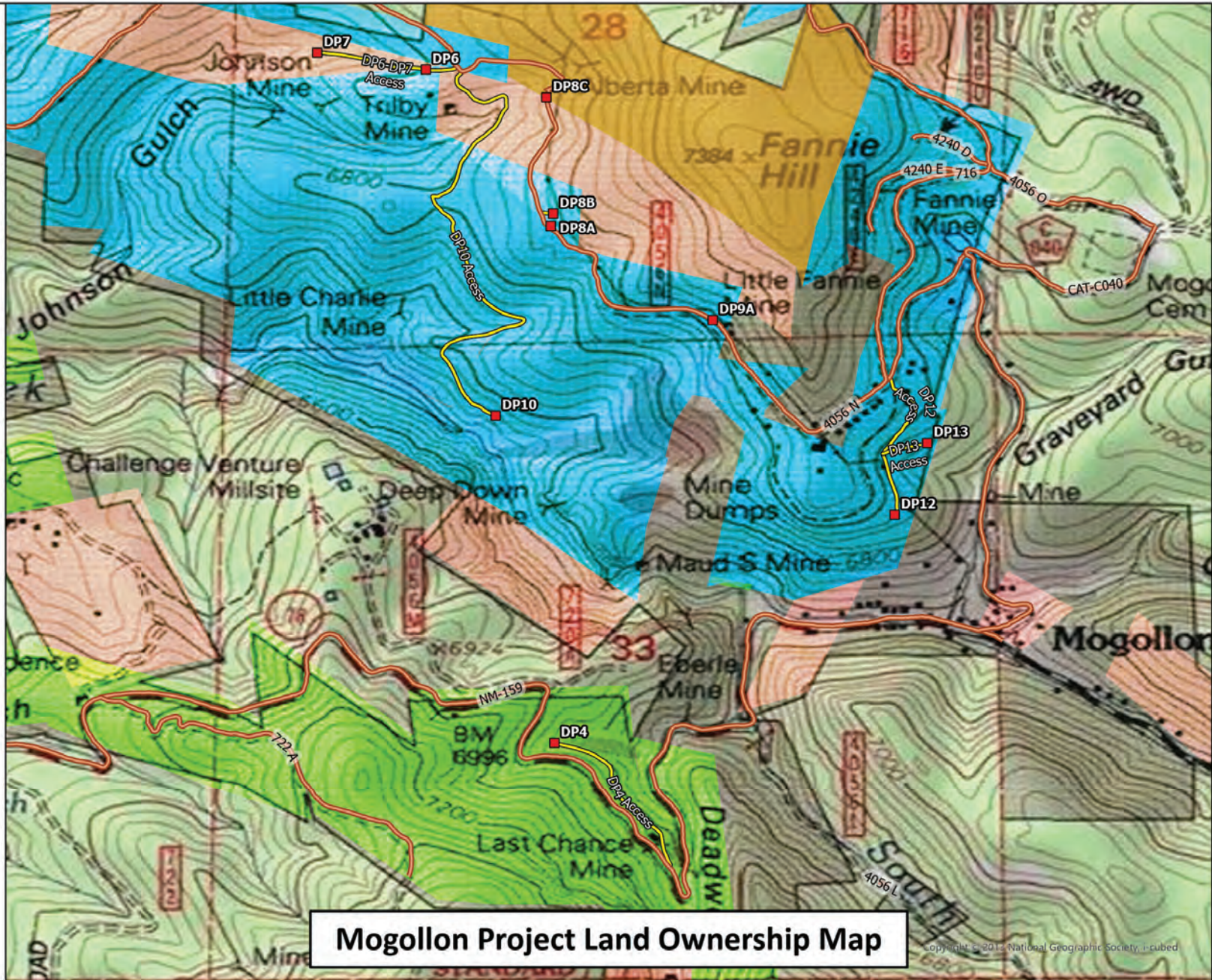




- Drill Pads
- Primary Access Roads
- Improvement Access Roads
- 3rd Party Patents
- Columbus Silver Patented Claims
- Lehigh Metals Lease
- Mogollon Enterprises Lease



Spatial Reference  
Name: GCS North  
American 1983  
GCS: GCS North American



# Mogollon Project Land Ownership Map



State of New Mexico  
Energy, Minerals and Natural Resources Department

---

**Michelle Lujan Grisham**  
Governor

**Sarah Cottrell Propst**  
Cabinet Secretary

**Todd Leahy, JD, Ph.D.**  
Deputy Cabinet Secretary

**Albert Chang, Director**  
Mining and Minerals Division



June 9, 2023

Governor Randall Vicente  
Pueblo of Acoma  
P.O. Box 309  
Acoma, NM 87034

**Re: Request for Comments on Renewal and Modification of Minimal Impact Exploration Permit Application, Summa Silver Mogollon Project, Catron County, New Mexico, Permit No. CA027EM**

Dear Governor Vicente,

The Mining and Minerals Division (“MMD”) of the New Mexico Energy, Minerals, and Natural Resources Department has received an application from Everett Ecological, on behalf of Summa Silver Corporation, to renew and modify their permit for minimal impact exploration under 19.10.3 NMAC of the New Mexico Act (NMSA 1978, §69-36-1 et seq.). The project is located on private parcels in Township 10 South, Range 19 West, Sections 28 & 33, and will involve drilling 25 additional boreholes from 10 drill pads to approximate depths ranging from 600 to 2000 feet. The applicant anticipates disturbing approximately 2.456 acres associated with the exploration activities.

“Minimal impact exploration” means disturbance will not exceed a total of 5 acres and limits impact to the environment. Operations must be completed in one year and reclaimed within two years, unless the permit is renewed. A new application for renewal would be required to extend exploration or reclamation beyond one year or to initiate further mining activities. Please see the attached map of the project vicinity. The application can also be viewed in its entirety by visiting the MMD web site at <https://www.emnrd.nm.gov/mmd/mining-act-reclamation-program/pending-and-approved-exploration-applications/minimal-impact/ca027em-summa-silver-mogollon/>

If there are known cultural resources in the vicinity of this project that your tribe is aware of, please provide any comments and concerns to MMD by June 29, 2023. Please contact me at (505) 470-5354 or [kevin.barnes@emnrd.nm.gov](mailto:kevin.barnes@emnrd.nm.gov) with any questions or if you wish to meet to discuss the application.

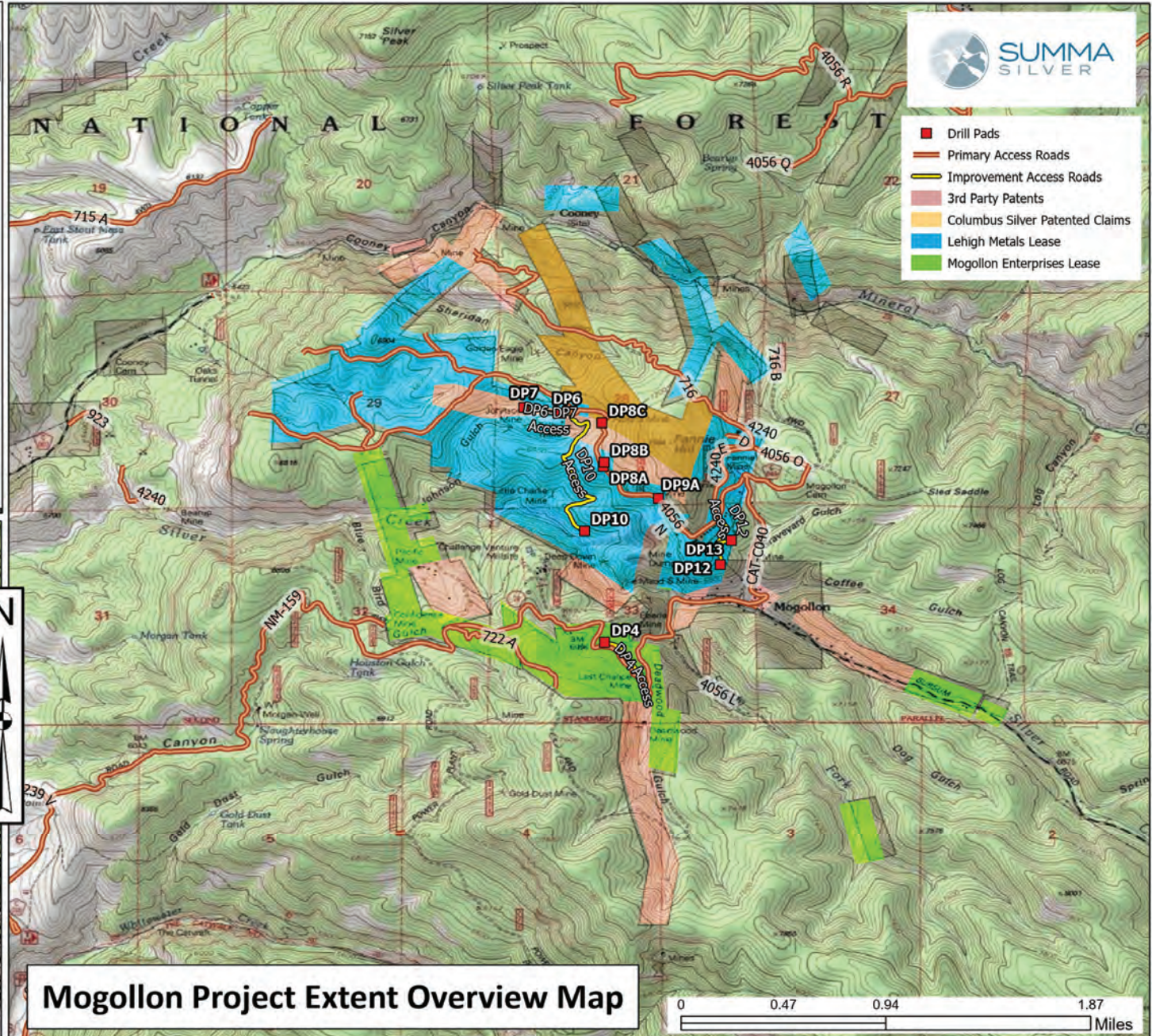
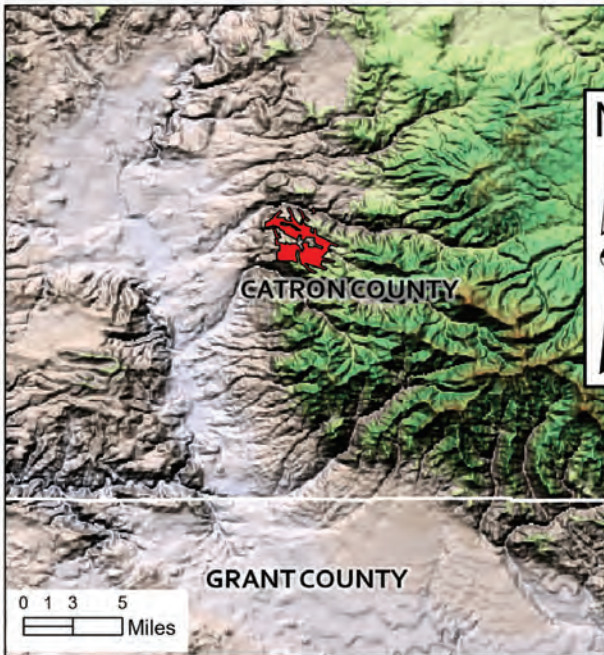
Sincerely,

Kevin Barnes  
Permit Lead  
Mining and Minerals Division

Enclosures (Project Vicinity Maps)

cc: Project File (CA027EM)

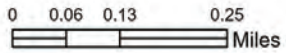




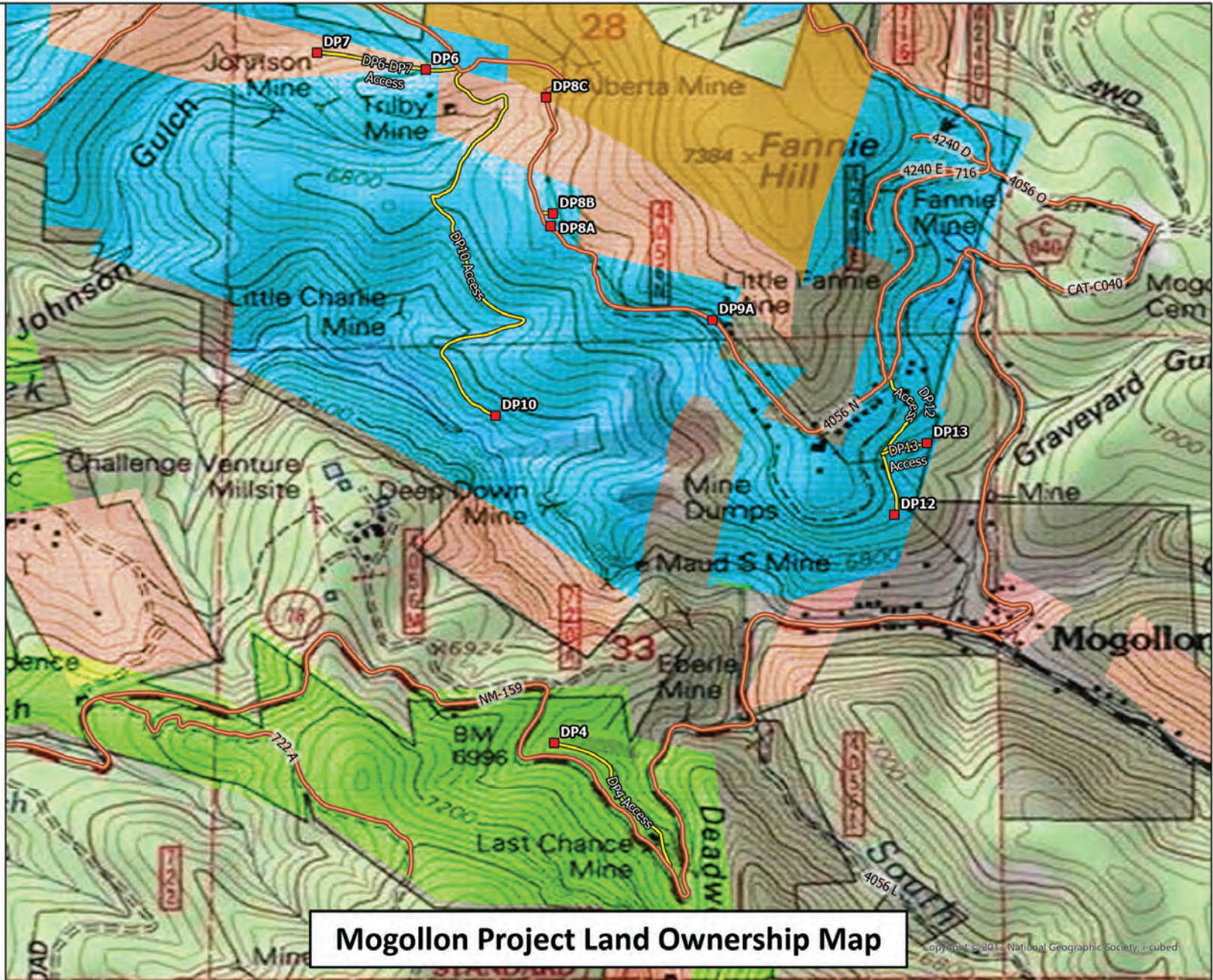




- Drill Pads
- Primary Access Roads
- Improvement Access Roads
- 3rd Party Patents
- Columbus Silver Patented Claims
- Lehigh Metals Lease
- Mogollon Enterprises Lease



Spatial Reference  
Name: GCS North  
American 1983  
GCS: GCS North American



# Mogollon Project Land Ownership Map



State of New Mexico  
Energy, Minerals and Natural Resources Department

---

**Michelle Lujan Grisham**  
Governor

**Sarah Cottrell Propst**  
Cabinet Secretary

**Todd Leahy, JD, Ph.D.**  
Deputy Cabinet Secretary

**Albert Chang, Director**  
Mining and Minerals Division



June 9, 2023

Mr. Steven Concho  
Pueblo of Acoma, THPO  
P.O. Box 309  
Acoma, NM 87034

**Re: Request for Comments on Renewal and Modification of Minimal Impact Exploration Permit Application, Summa Silver Mogollon Project, Catron County, New Mexico, Permit No. CA027EM**

Dear Mr. Concho,

The Mining and Minerals Division (“MMD”) of the New Mexico Energy, Minerals, and Natural Resources Department has received an application from Everett Ecological, on behalf of Summa Silver Corporation, to renew and modify their permit for minimal impact exploration under 19.10.3 NMAC of the New Mexico Act (NMSA 1978, §69-36-1 et seq.). The project is located on private parcels in Township 10 South, Range 19 West, Sections 28 & 33, and will involve drilling 25 additional boreholes from 10 drill pads to approximate depths ranging from 600 to 2000 feet. The applicant anticipates disturbing approximately 2.456 acres associated with the exploration activities.

“Minimal impact exploration” means disturbance will not exceed a total of 5 acres and limits impact to the environment. Operations must be completed in one year and reclaimed within two years, unless the permit is renewed. A new application for renewal would be required to extend exploration or reclamation beyond one year or to initiate further mining activities. Please see the attached map of the project vicinity. The application can also be viewed in its entirety by visiting the MMD web site at <https://www.emnrd.nm.gov/mmd/mining-act-reclamation-program/pending-and-approved-exploration-applications/minimal-impact/ca027em-summa-silver-mogollon/>

If there are known cultural resources in the vicinity of this project that your tribe is aware of, please provide any comments and concerns to MMD by June 29, 2023. Please contact me at (505) 470-5354 or [kevin.barnes@emnrd.nm.gov](mailto:kevin.barnes@emnrd.nm.gov) with any questions or if you wish to meet to discuss the application.

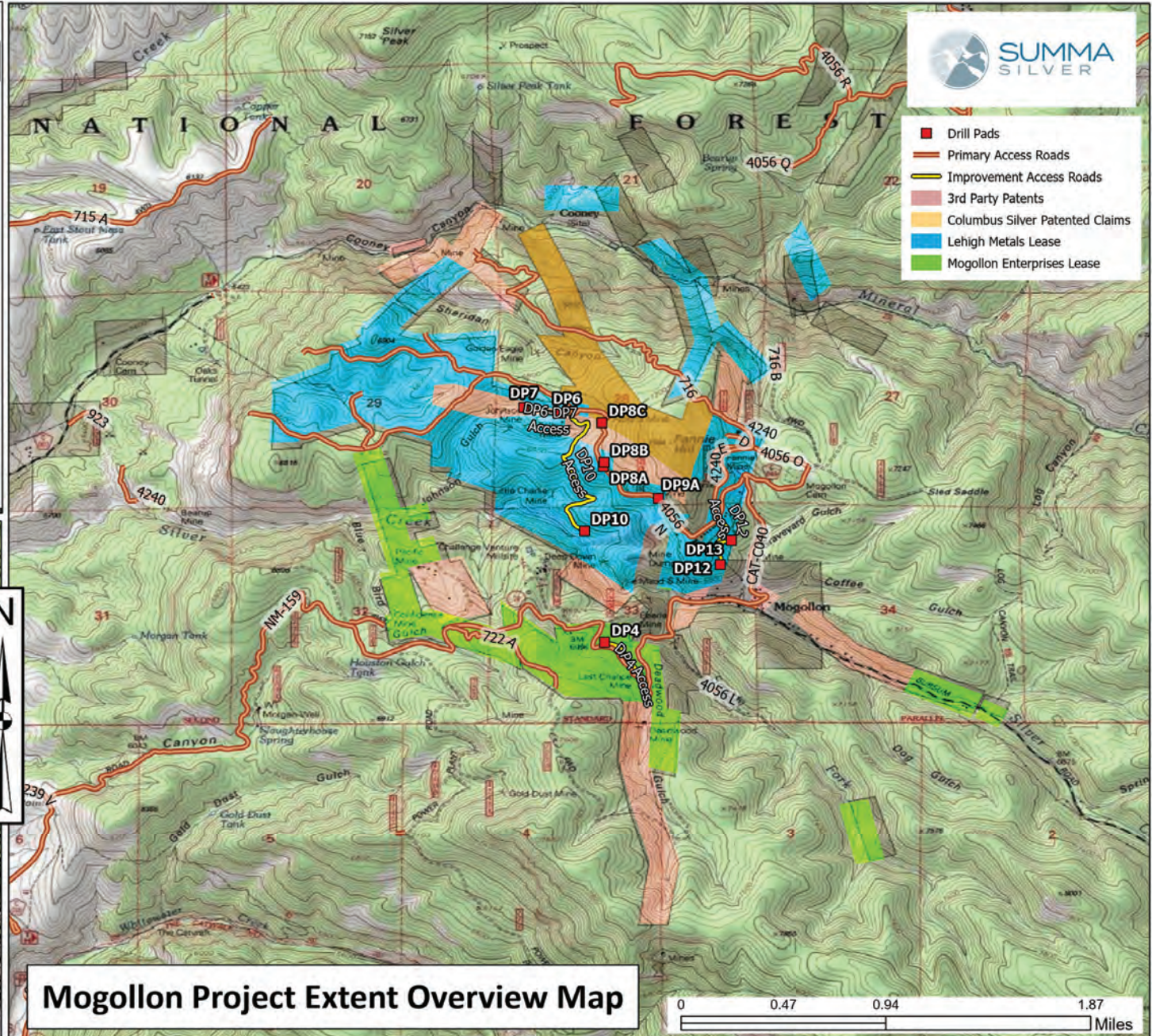
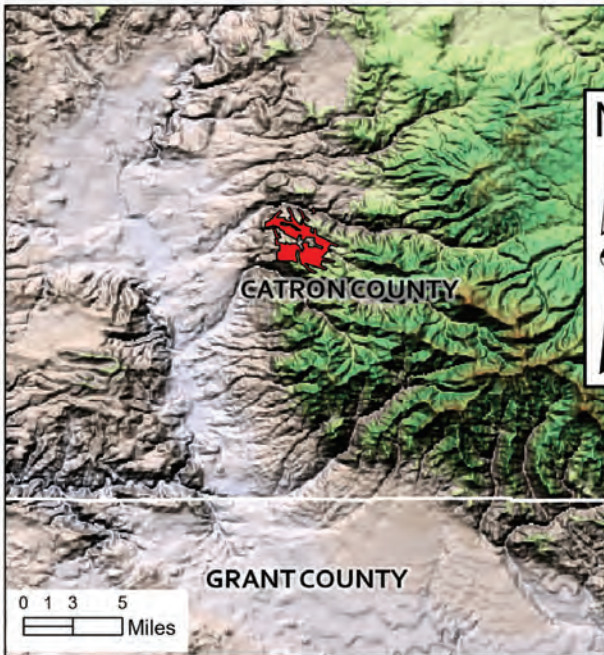
Sincerely,

Kevin Barnes  
Permit Lead  
Mining and Minerals Division

Enclosures (Project Vicinity Maps)

cc: Project File (CA027EM)

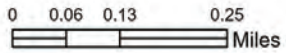




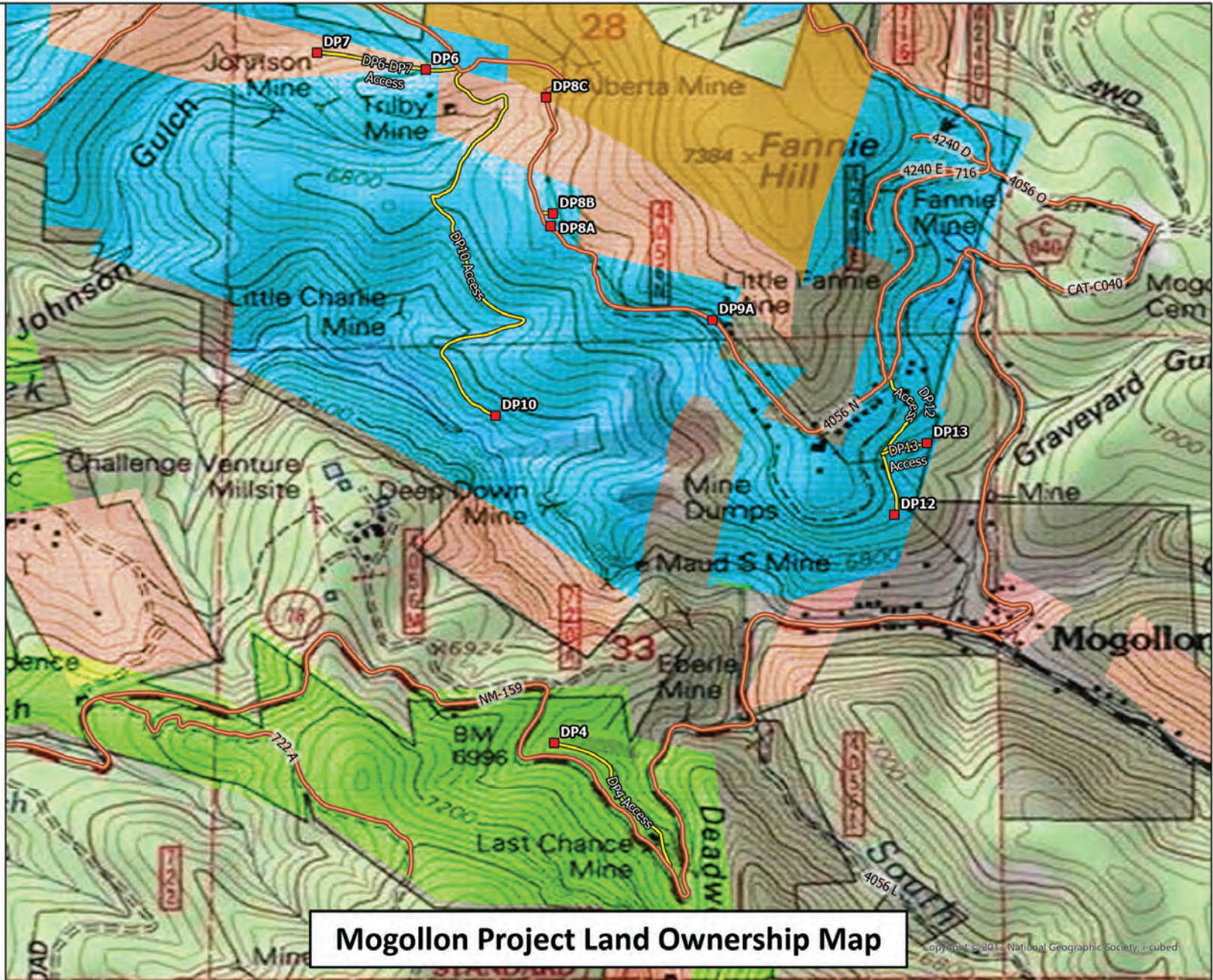




- Drill Pads
- Primary Access Roads
- Improvement Access Roads
- 3rd Party Patents
- Columbus Silver Patented Claims
- Lehigh Metals Lease
- Mogollon Enterprises Lease



Spatial Reference  
Name: GCS North  
American 1983  
GCS: GCS North American



# Mogollon Project Land Ownership Map



State of New Mexico  
Energy, Minerals and Natural Resources Department

---

**Michelle Lujan Grisham**  
Governor

**Sarah Cottrell Propst**  
Cabinet Secretary

**Todd Leahy, JD, Ph.D.**  
Deputy Cabinet Secretary

**Albert Chang, Director**  
Mining and Minerals Division



June 9, 2023

Governor Max Zuni  
Pueblo of Isleta  
P.O. Box 1270  
Isleta Pueblo, NM 87022

**Re: Request for Comments on Renewal and Modification of Minimal Impact Exploration Permit Application, Summa Silver Mogollon Project, Catron County, New Mexico, Permit No. CA027EM**

Dear Governor Zuni,

The Mining and Minerals Division (“MMD”) of the New Mexico Energy, Minerals, and Natural Resources Department has received an application from Everett Ecological, on behalf of Summa Silver Corporation, to renew and modify their permit for minimal impact exploration under 19.10.3 NMAC of the New Mexico Act (NMSA 1978, §69-36-1 et seq.). The project is located on private parcels in Township 10 South, Range 19 West, Sections 28 & 33, and will involve drilling 25 additional boreholes from 10 drill pads to approximate depths ranging from 600 to 2000 feet. The applicant anticipates disturbing approximately 2.456 acres associated with the exploration activities.

“Minimal impact exploration” means disturbance will not exceed a total of 5 acres and limits impact to the environment. Operations must be completed in one year and reclaimed within two years, unless the permit is renewed. A new application for renewal would be required to extend exploration or reclamation beyond one year or to initiate further mining activities. Please see the attached map of the project vicinity. The application can also be viewed in its entirety by visiting the MMD web site at <https://www.emnrd.nm.gov/mmd/mining-act-reclamation-program/pending-and-approved-exploration-applications/minimal-impact/ca027em-summa-silver-mogollon/>

If there are known cultural resources in the vicinity of this project that your tribe is aware of, please provide any comments and concerns to MMD by June 29, 2023. Please contact me at (505) 470-5354 or [kevin.barnes@emnrd.nm.gov](mailto:kevin.barnes@emnrd.nm.gov) with any questions or if you wish to meet to discuss the application.

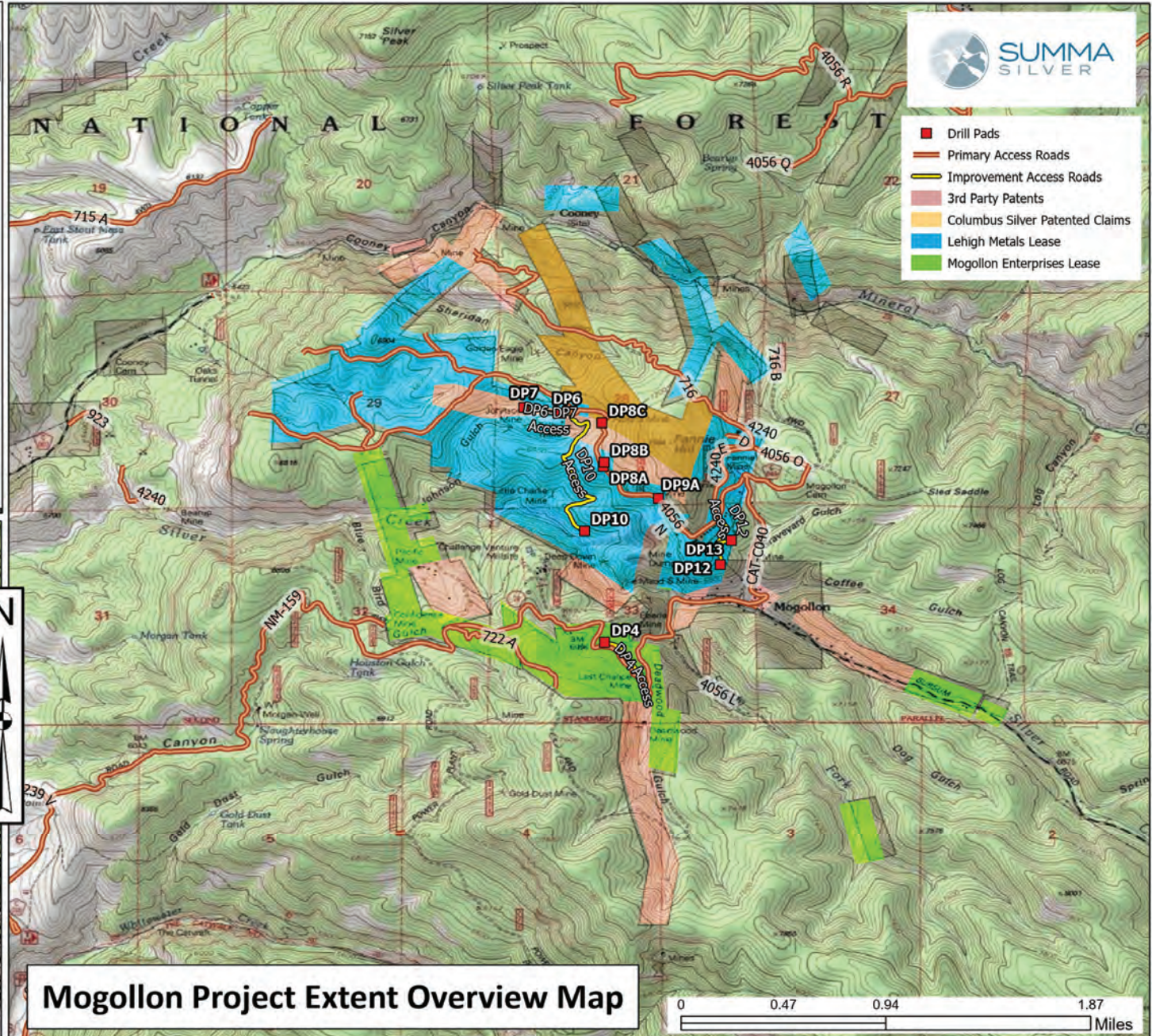
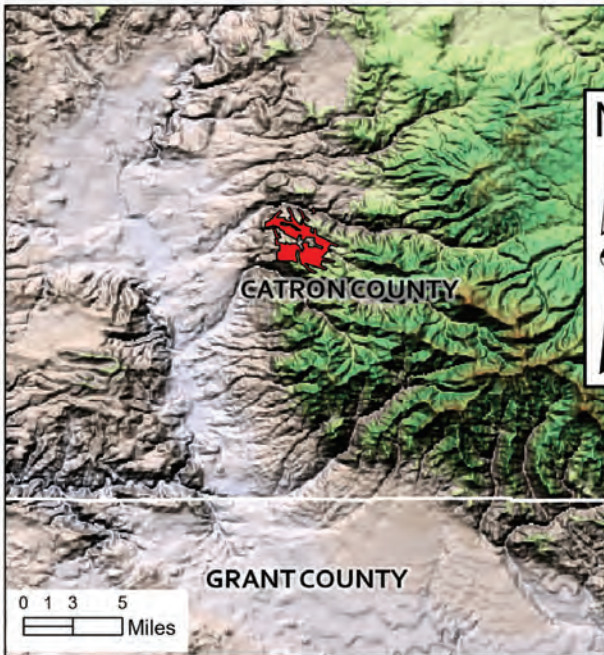
Sincerely,

Kevin Barnes  
Permit Lead  
Mining and Minerals Division

Enclosures (Project Vicinity Maps)

cc: Project File (CA027EM)



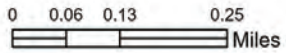


- Drill Pads
- Primary Access Roads
- Improvement Access Roads
- 3rd Party Patents
- Columbus Silver Patented Claims
- Lehigh Metals Lease
- Mogollon Enterprises Lease

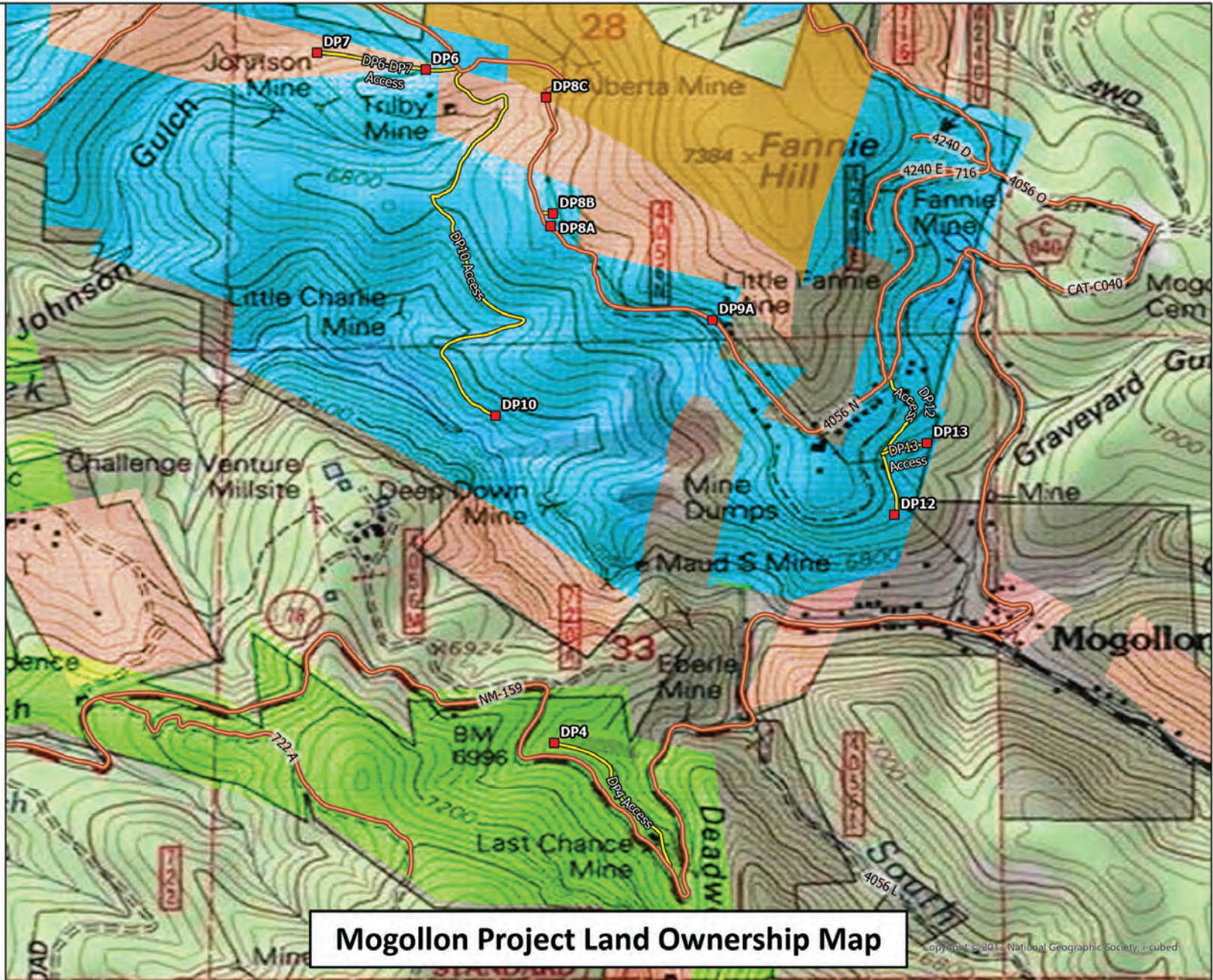




- Drill Pads
- Primary Access Roads
- Improvement Access Roads
- 3rd Party Patents
- Columbus Silver Patented Claims
- Lehigh Metals Lease
- Mogollon Enterprises Lease



Spatial Reference  
Name: GCS North  
American 1983  
GCS: GCS North American



# Mogollon Project Land Ownership Map



State of New Mexico  
Energy, Minerals and Natural Resources Department

---

**Michelle Lujan Grisham**  
Governor

**Sarah Cottrell Propst**  
Cabinet Secretary

**Todd Leahy, JD, Ph.D.**  
Deputy Cabinet Secretary

**Albert Chang, Director**  
Mining and Minerals Division



June 9, 2023

Dr. Henry Walt  
Pueblo of Isleta, THPO  
P.O. Box 1270  
Isleta Pueblo, NM 87022

**Re: Request for Comments on Renewal and Modification of Minimal Impact Exploration Permit Application, Summa Silver Mogollon Project, Catron County, New Mexico, Permit No. CA027EM**

Dear Dr. Walt,

The Mining and Minerals Division (“MMD”) of the New Mexico Energy, Minerals, and Natural Resources Department has received an application from Everett Ecological, on behalf of Summa Silver Corporation, to renew and modify their permit for minimal impact exploration under 19.10.3 NMAC of the New Mexico Act (NMSA 1978, §69-36-1 et seq.). The project is located on private parcels in Township 10 South, Range 19 West, Sections 28 & 33, and will involve drilling 25 additional boreholes from 10 drill pads to approximate depths ranging from 600 to 2000 feet. The applicant anticipates disturbing approximately 2.456 acres associated with the exploration activities.

“Minimal impact exploration” means disturbance will not exceed a total of 5 acres and limits impact to the environment. Operations must be completed in one year and reclaimed within two years, unless the permit is renewed. A new application for renewal would be required to extend exploration or reclamation beyond one year or to initiate further mining activities. Please see the attached map of the project vicinity. The application can also be viewed in its entirety by visiting the MMD web site at <https://www.emnrd.nm.gov/mmd/mining-act-reclamation-program/pending-and-approved-exploration-applications/minimal-impact/ca027em-summa-silver-mogollon/>

If there are known cultural resources in the vicinity of this project that your tribe is aware of, please provide any comments and concerns to MMD by June 29, 2023. Please contact me at (505) 470-5354 or [kevin.barnes@emnrd.nm.gov](mailto:kevin.barnes@emnrd.nm.gov) with any questions or if you wish to meet to discuss the application.

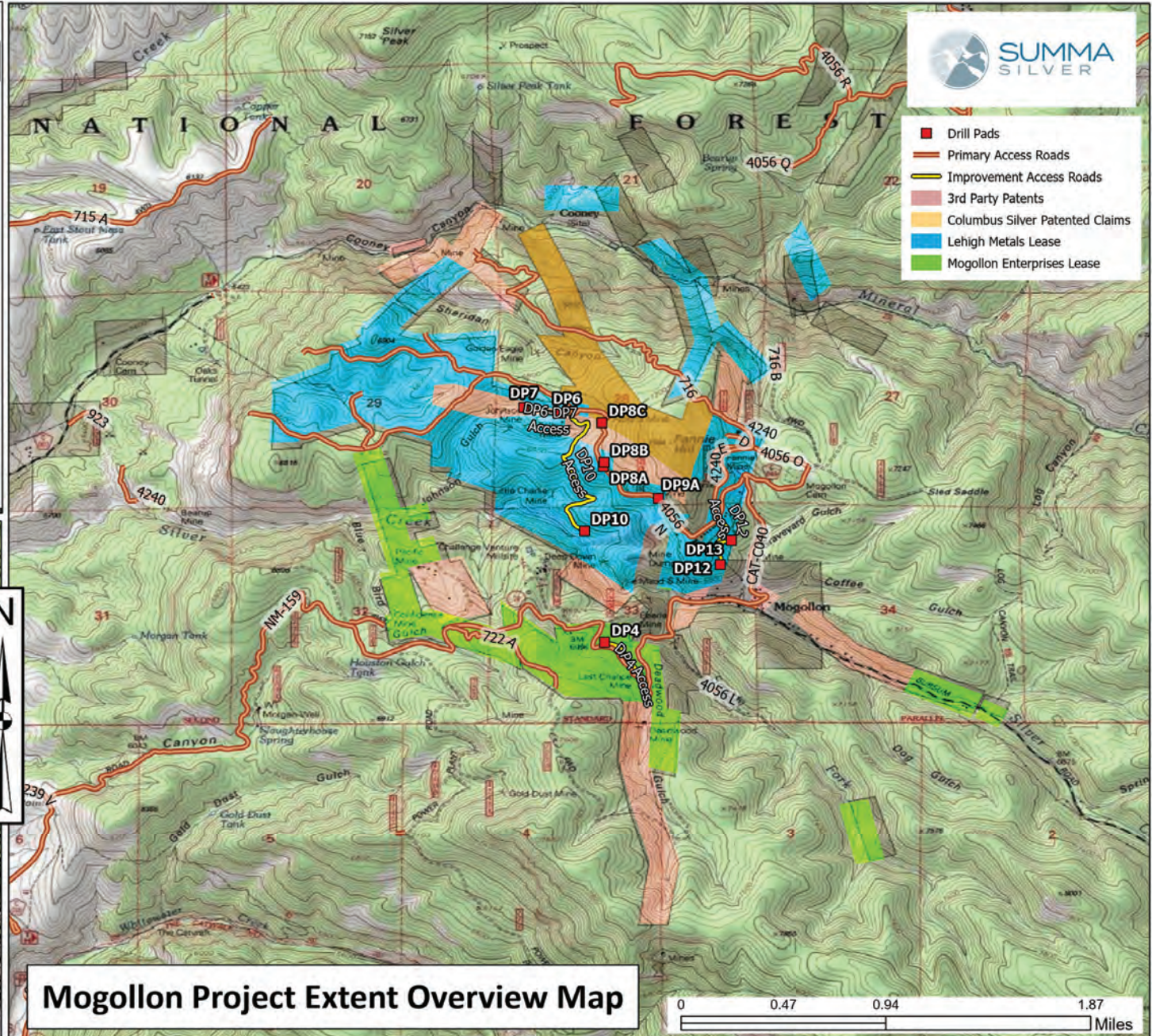
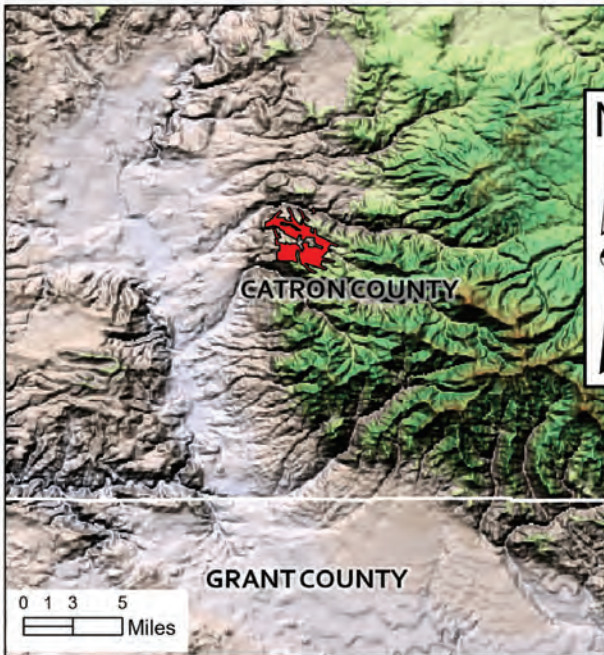
Sincerely,

Kevin Barnes  
Permit Lead  
Mining and Minerals Division

Enclosures (Project Vicinity Maps)

cc: Project File (CA027EM)

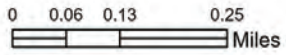




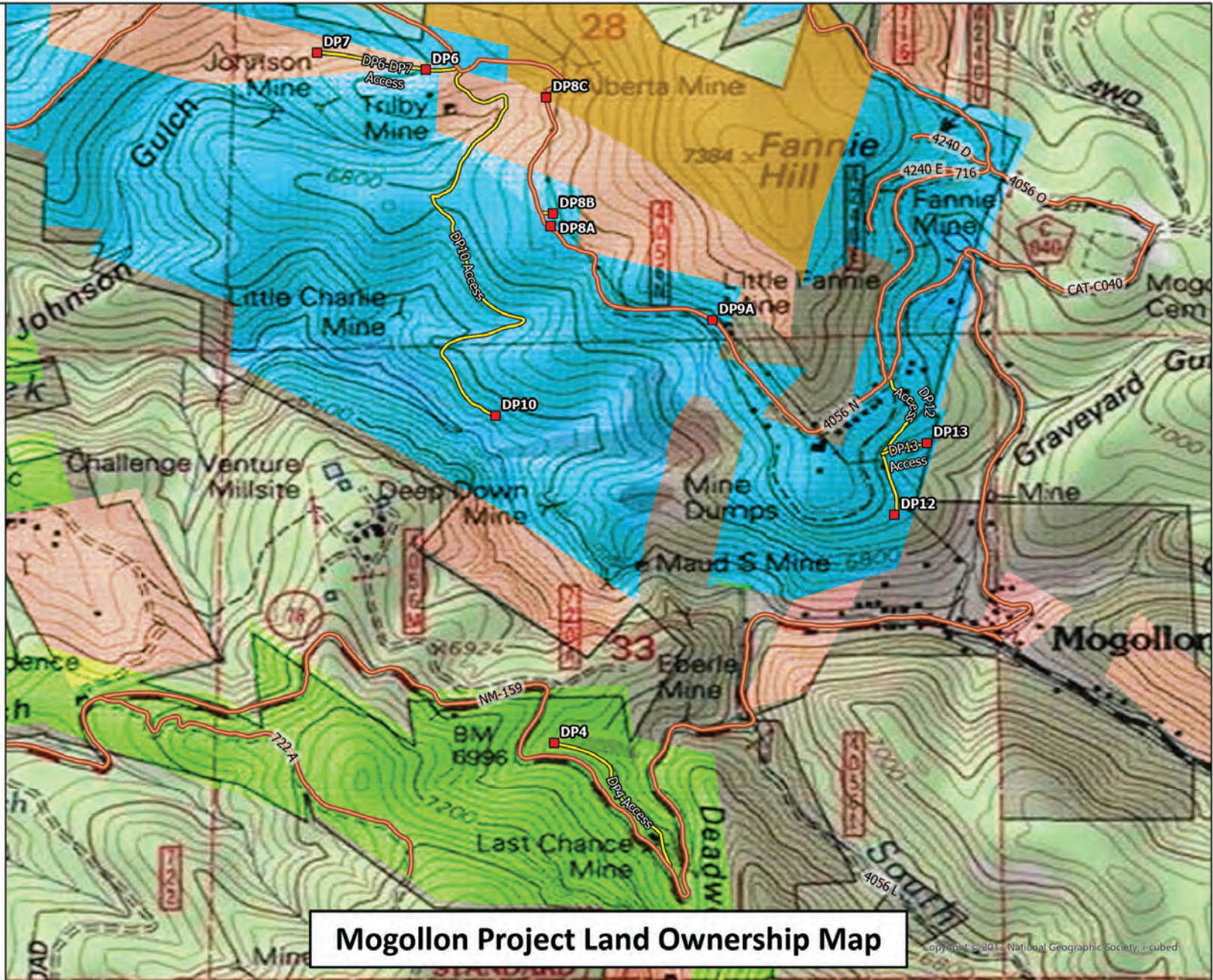




- Drill Pads
- Primary Access Roads
- Improvement Access Roads
- 3rd Party Patents
- Columbus Silver Patented Claims
- Lehigh Metals Lease
- Mogollon Enterprises Lease



Spatial Reference  
Name: GCS North  
American 1983  
GCS: GCS North American



# Mogollon Project Land Ownership Map



State of New Mexico  
Energy, Minerals and Natural Resources Department

---

**Michelle Lujan Grisham**  
Governor

**Sarah Cottrell Propst**  
Cabinet Secretary

**Todd Leahy, JD, Ph.D.**  
Deputy Cabinet Secretary

**Albert Chang, Director**  
Mining and Minerals Division



June 9, 2023

Governor Wilfred Herrera  
Pueblo of Laguna  
P.O. Box 194  
Laguna Pueblo, NM 87026

**Re: Request for Comments on Renewal and Modification of Minimal Impact Exploration Permit Application, Summa Silver Mogollon Project, Catron County, New Mexico, Permit No. CA027EM**

Dear Governor Herrera,

The Mining and Minerals Division (“MMD”) of the New Mexico Energy, Minerals, and Natural Resources Department has received an application from Everett Ecological, on behalf of Summa Silver Corporation, to renew and modify their permit for minimal impact exploration under 19.10.3 NMAC of the New Mexico Act (NMSA 1978, §69-36-1 et seq.). The project is located on private parcels in Township 10 South, Range 19 West, Sections 28 & 33, and will involve drilling 25 additional boreholes from 10 drill pads to approximate depths ranging from 600 to 2000 feet. The applicant anticipates disturbing approximately 2.456 acres associated with the exploration activities.

“Minimal impact exploration” means disturbance will not exceed a total of 5 acres and limits impact to the environment. Operations must be completed in one year and reclaimed within two years, unless the permit is renewed. A new application for renewal would be required to extend exploration or reclamation beyond one year or to initiate further mining activities. Please see the attached map of the project vicinity. The application can also be viewed in its entirety by visiting the MMD web site at <https://www.emnrd.nm.gov/mmd/mining-act-reclamation-program/pending-and-approved-exploration-applications/minimal-impact/ca027em-summa-silver-mogollon/>

If there are known cultural resources in the vicinity of this project that your tribe is aware of, please provide any comments and concerns to MMD by June 29, 2023. Please contact me at (505) 470-5354 or [kevin.barnes@emnrd.nm.gov](mailto:kevin.barnes@emnrd.nm.gov) with any questions or if you wish to meet to discuss the application.

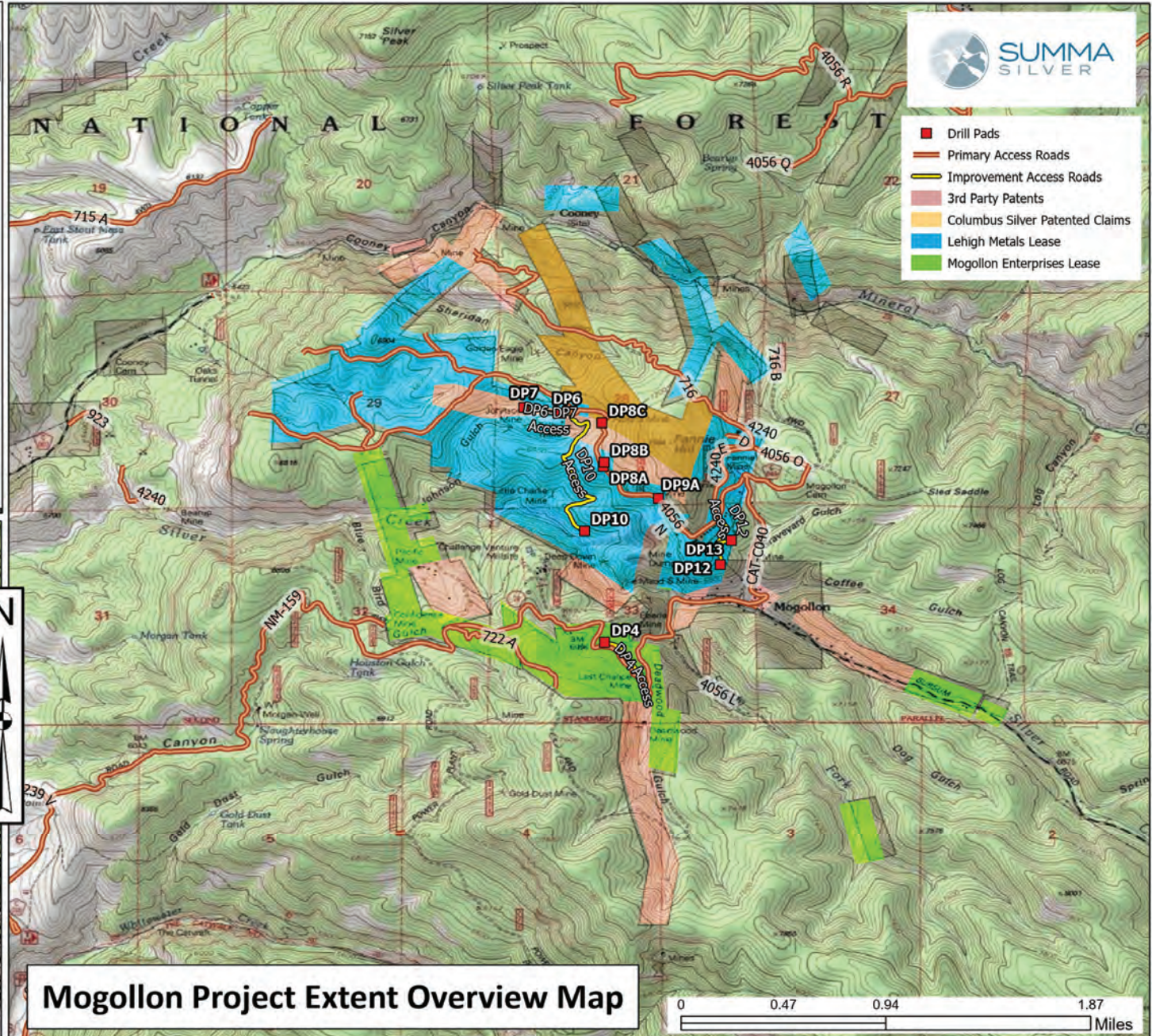
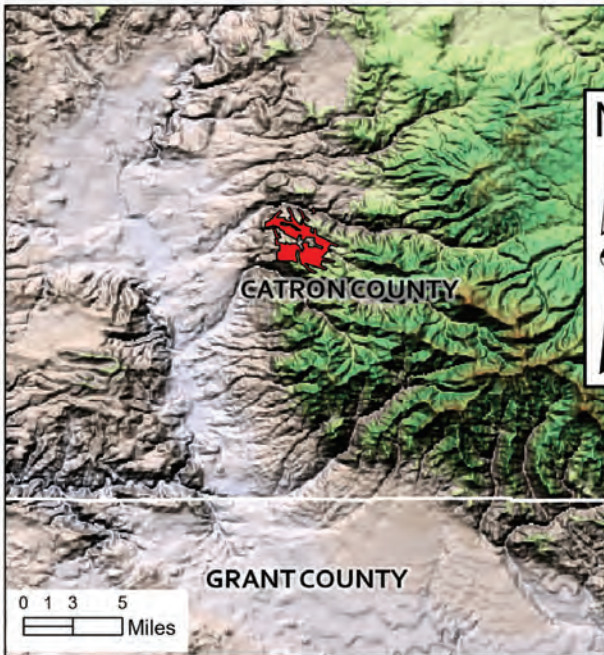
Sincerely,

Kevin Barnes  
Permit Lead  
Mining and Minerals Division

Enclosures (Project Vicinity Maps)

cc: Project File (CA027EM)

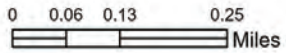




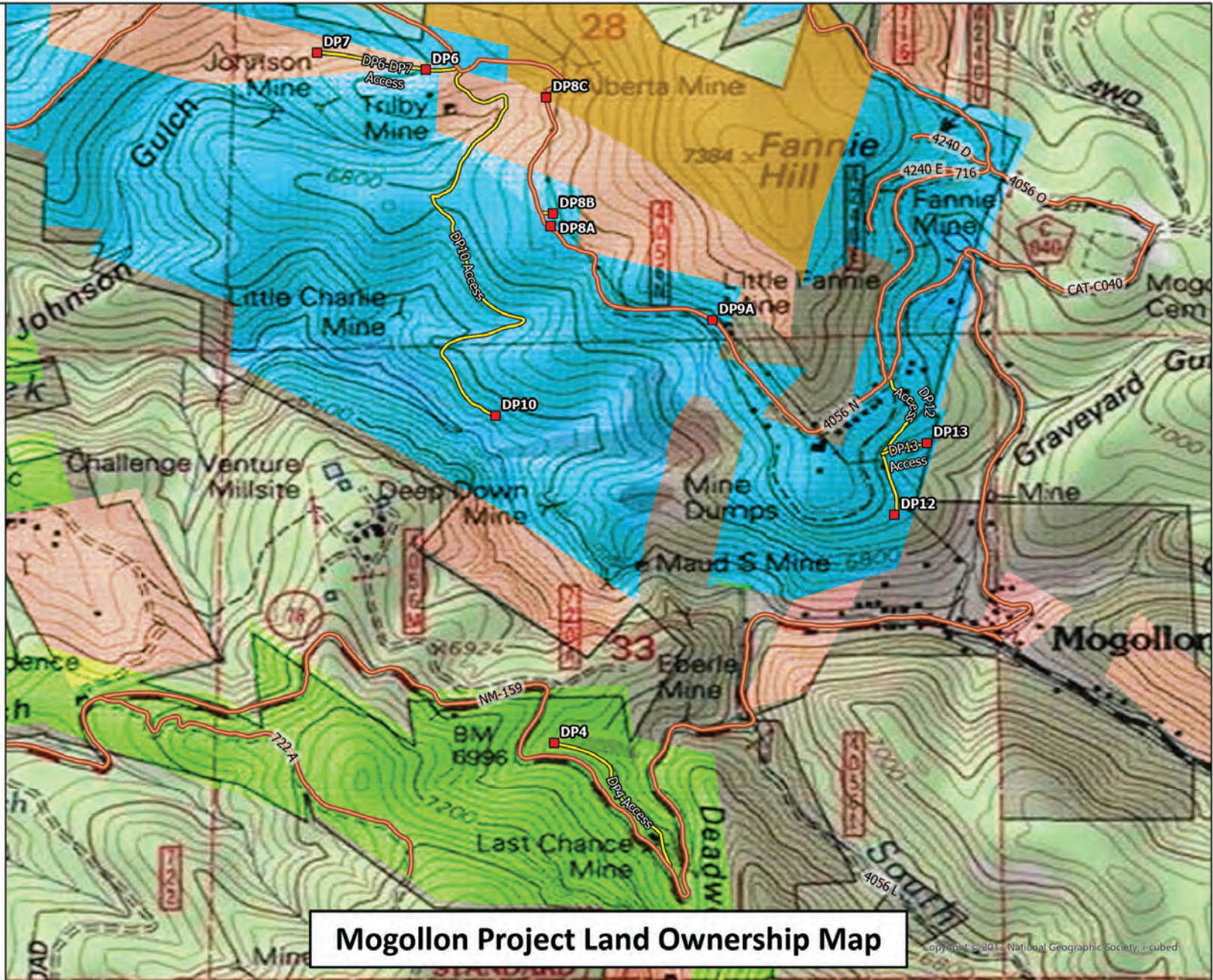




- Drill Pads
- Primary Access Roads
- Improvement Access Roads
- 3rd Party Patents
- Columbus Silver Patented Claims
- Lehigh Metals Lease
- Mogollon Enterprises Lease



Spatial Reference  
Name: GCS North  
American 1983  
GCS: GCS North American



# Mogollon Project Land Ownership Map

Copyright © 2013 National Geographic Society. i-cubed



State of New Mexico  
Energy, Minerals and Natural Resources Department

---

**Michelle Lujan Grisham**  
Governor

**Sarah Cottrell Propst**  
Cabinet Secretary

**Todd Leahy, JD, Ph.D.**  
Deputy Cabinet Secretary

**Albert Chang, Director**  
Mining and Minerals Division



June 9, 2023

Mr. Richard Smith, Sr.  
Pueblo of Laguna  
P.O. Box 194  
Laguna Pueblo, NM 87026

**Re: Request for Comments on Renewal and Modification of Minimal Impact Exploration Permit Application, Summa Silver Mogollon Project, Catron County, New Mexico, Permit No. CA027EM**

Dear Mr. Smith, Sr.,

The Mining and Minerals Division (“MMD”) of the New Mexico Energy, Minerals, and Natural Resources Department has received an application from Everett Ecological, on behalf of Summa Silver Corporation, to renew and modify their permit for minimal impact exploration under 19.10.3 NMAC of the New Mexico Act (NMSA 1978, §69-36-1 et seq.). The project is located on private parcels in Township 10 South, Range 19 West, Sections 28 & 33, and will involve drilling 25 additional boreholes from 10 drill pads to approximate depths ranging from 600 to 2000 feet. The applicant anticipates disturbing approximately 2.456 acres associated with the exploration activities.

“Minimal impact exploration” means disturbance will not exceed a total of 5 acres and limits impact to the environment. Operations must be completed in one year and reclaimed within two years, unless the permit is renewed. A new application for renewal would be required to extend exploration or reclamation beyond one year or to initiate further mining activities. Please see the attached map of the project vicinity. The application can also be viewed in its entirety by visiting the MMD web site at <https://www.emnrd.nm.gov/mmd/mining-act-reclamation-program/pending-and-approved-exploration-applications/minimal-impact/ca027em-summa-silver-mogollon/>

If there are known cultural resources in the vicinity of this project that your tribe is aware of, please provide any comments and concerns to MMD by June 29, 2023. Please contact me at (505) 470-5354 or [kevin.barnes@emnrd.nm.gov](mailto:kevin.barnes@emnrd.nm.gov) with any questions or if you wish to meet to discuss the application.

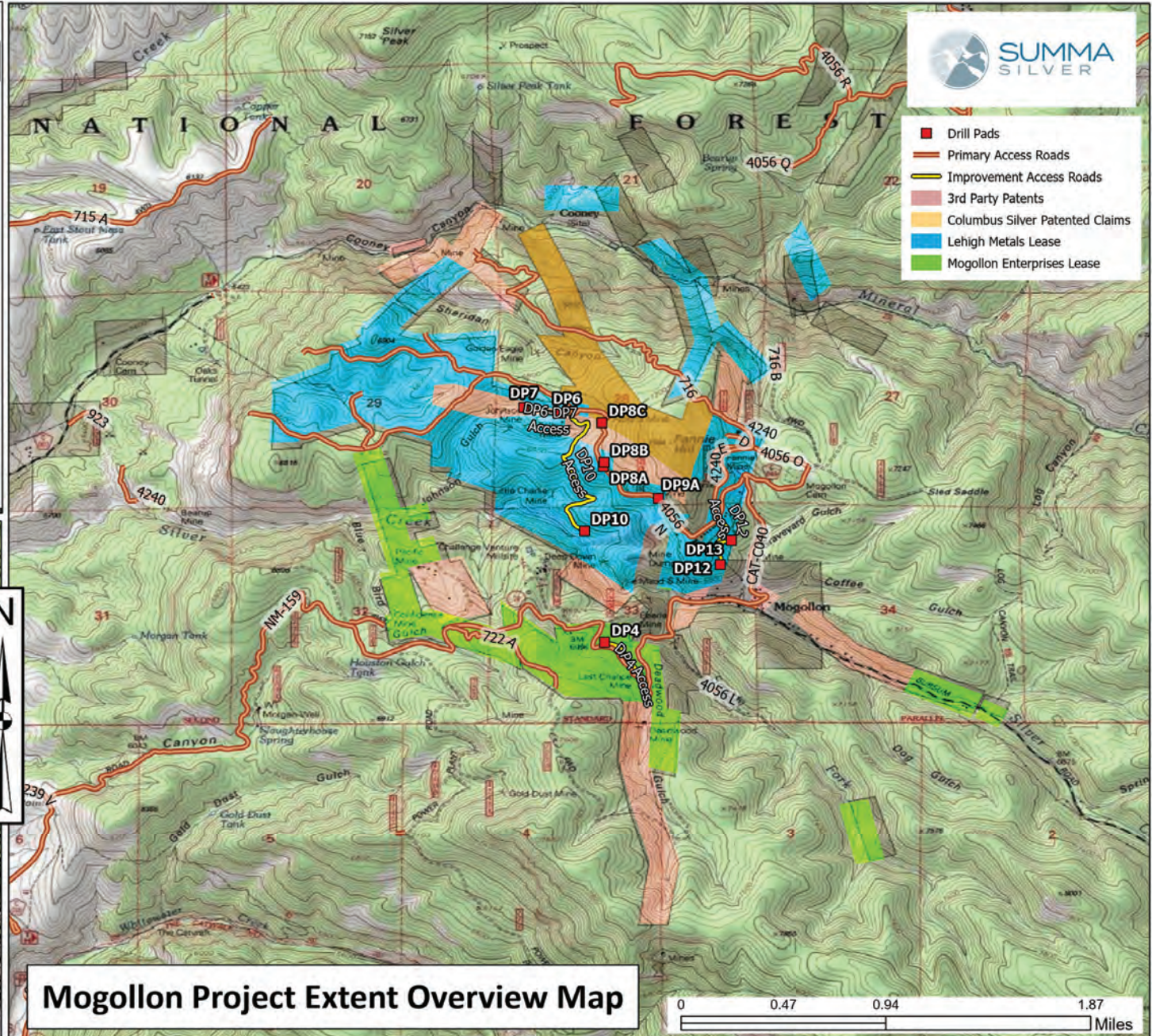
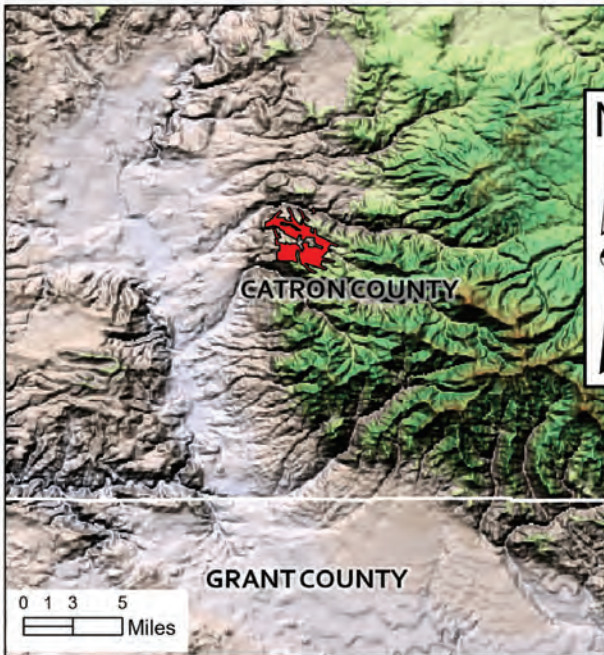
Sincerely,

Kevin Barnes  
Permit Lead  
Mining and Minerals Division

Enclosures (Project Vicinity Maps)

cc: Project File (CA027EM)

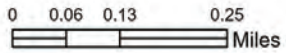




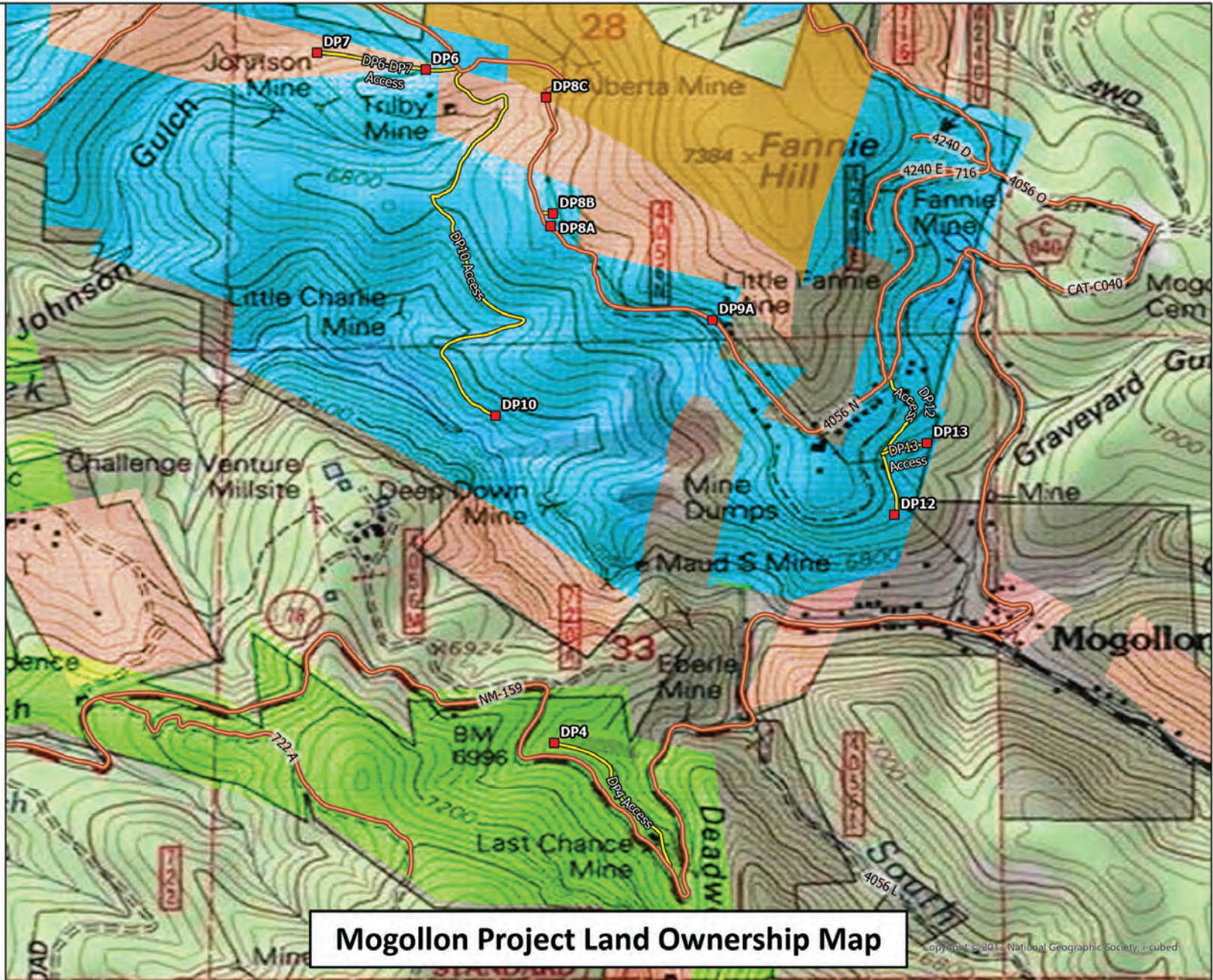




- Drill Pads
- Primary Access Roads
- Improvement Access Roads
- 3rd Party Patents
- Columbus Silver Patented Claims
- Lehigh Metals Lease
- Mogollon Enterprises Lease



Spatial Reference  
Name: GCS North  
American 1983  
GCS: GCS North American



# Mogollon Project Land Ownership Map



State of New Mexico  
Energy, Minerals and Natural Resources Department

---

**Michelle Lujan Grisham**  
Governor

**Sarah Cottrell Propst**  
Cabinet Secretary

**Todd Leahy, JD, Ph.D.**  
Deputy Cabinet Secretary

**Albert Chang, Director**  
Mining and Minerals Division



June 9, 2023

Chairwoman Kasey Velasquez  
White Mountain Apache Tribe  
P.O. Box 700  
Whiteriver, AZ 85941

**Re: Request for Comments on Renewal and Modification of Minimal Impact Exploration Permit Application, Summa Silver Mogollon Project, Catron County, New Mexico, Permit No. CA027EM**

Dear Chairwoman Velasquez,

The Mining and Minerals Division (“MMD”) of the New Mexico Energy, Minerals, and Natural Resources Department has received an application from Everett Ecological, on behalf of Summa Silver Corporation, to renew and modify their permit for minimal impact exploration under 19.10.3 NMAC of the New Mexico Act (NMSA 1978, §69-36-1 et seq.). The project is located on private parcels in Township 10 South, Range 19 West, Sections 28 & 33, and will involve drilling 25 additional boreholes from 10 drill pads to approximate depths ranging from 600 to 2000 feet. The applicant anticipates disturbing approximately 2.456 acres associated with the exploration activities.

“Minimal impact exploration” means disturbance will not exceed a total of 5 acres and limits impact to the environment. Operations must be completed in one year and reclaimed within two years, unless the permit is renewed. A new application for renewal would be required to extend exploration or reclamation beyond one year or to initiate further mining activities. Please see the attached map of the project vicinity. The application can also be viewed in its entirety by visiting the MMD web site at <https://www.emnrd.nm.gov/mmd/mining-act-reclamation-program/pending-and-approved-exploration-applications/minimal-impact/ca027em-summa-silver-mogollon/>

If there are known cultural resources in the vicinity of this project that your tribe is aware of, please provide any comments and concerns to MMD by June 29, 2023. Please contact me at (505) 470-5354 or [kevin.barnes@emnrd.nm.gov](mailto:kevin.barnes@emnrd.nm.gov) with any questions or if you wish to meet to discuss the application.

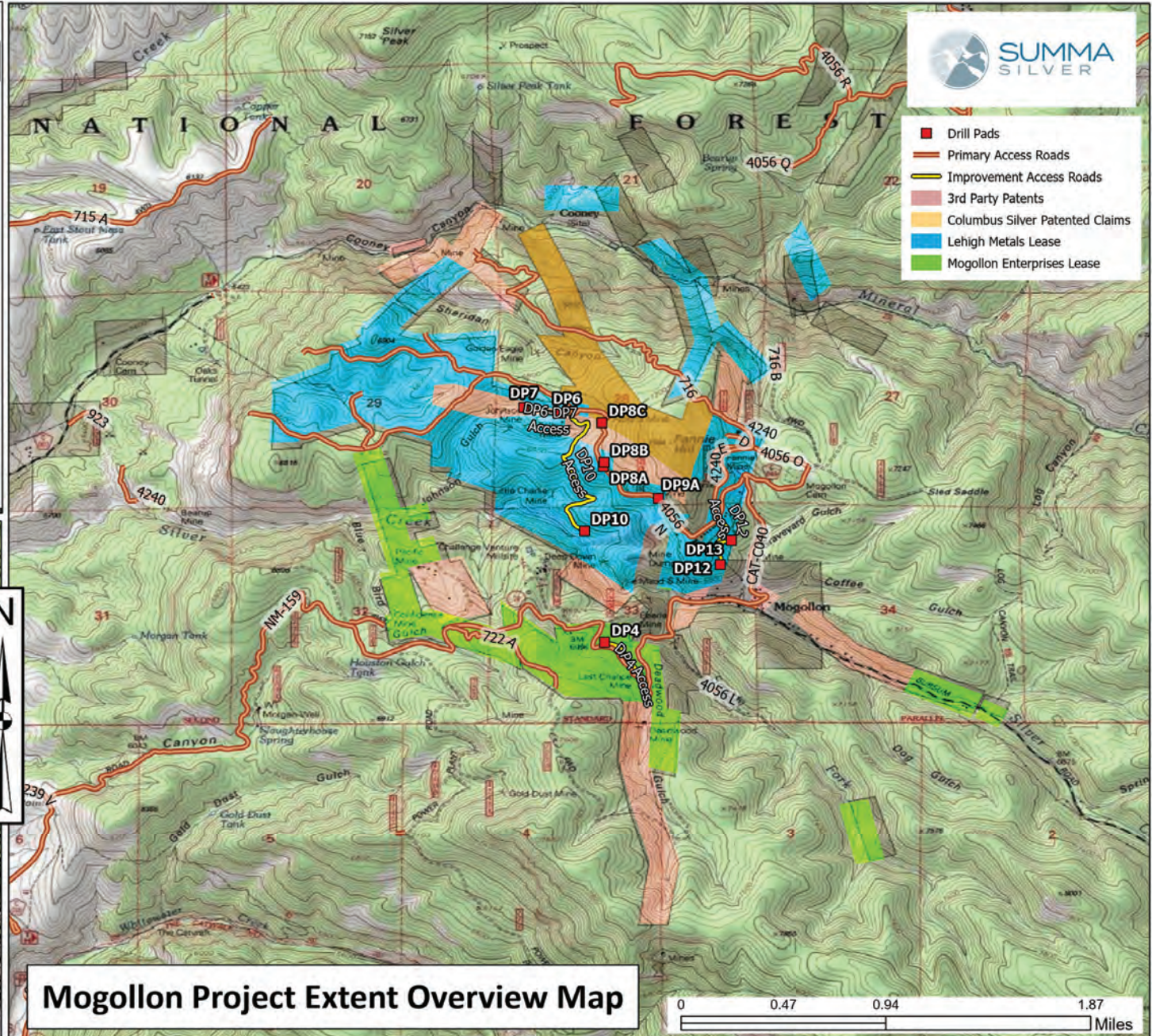
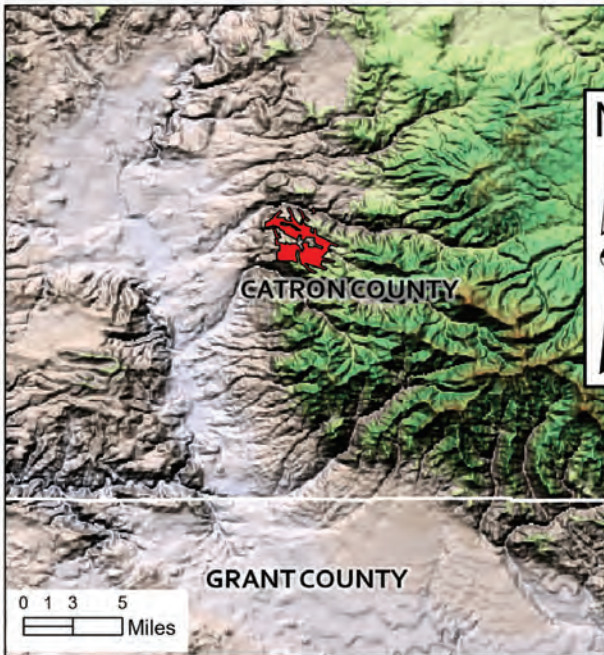
Sincerely,

Kevin Barnes  
Permit Lead  
Mining and Minerals Division

Enclosures (Project Vicinity Maps)

cc: Project File (CA027EM)



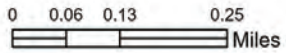


- Drill Pads
- Primary Access Roads
- Improvement Access Roads
- 3rd Party Patents
- Columbus Silver Patented Claims
- Lehigh Metals Lease
- Mogollon Enterprises Lease

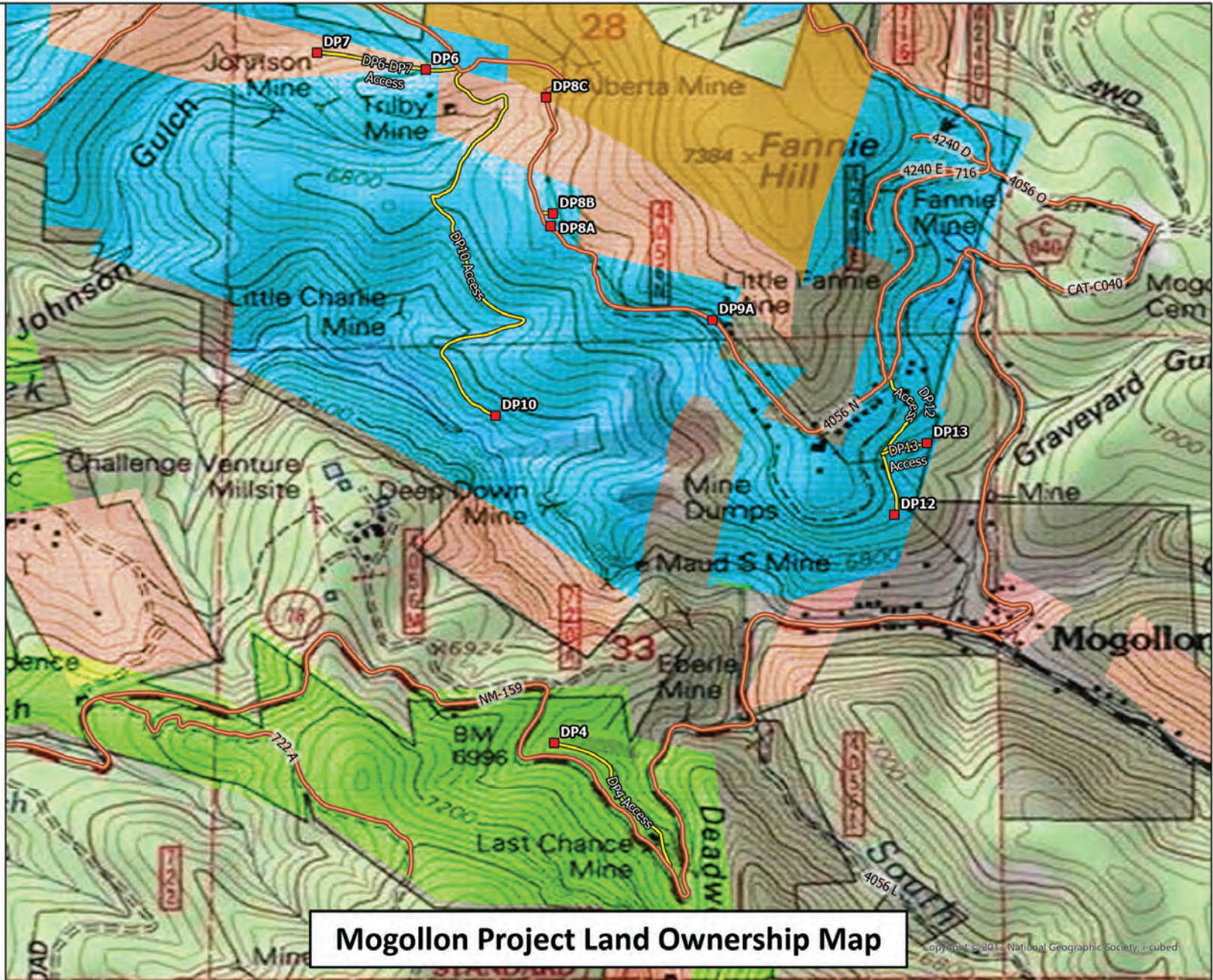




- Drill Pads
- Primary Access Roads
- Improvement Access Roads
- 3rd Party Patents
- Columbus Silver Patented Claims
- Lehigh Metals Lease
- Mogollon Enterprises Lease



Spatial Reference  
Name: GCS North  
American 1983  
GCS: GCS North American



# Mogollon Project Land Ownership Map

Copyright © 2013 National Geographic Society. i-cubed



State of New Mexico  
Energy, Minerals and Natural Resources Department

---

**Michelle Lujan Grisham**  
Governor

**Sarah Cottrell Propst**  
Cabinet Secretary

**Todd Leahy, JD, Ph.D.**  
Deputy Cabinet Secretary

**Albert Chang, Director**  
Mining and Minerals Division



June 9, 2023

Mr. Mark Altaha  
White Mountain Apache Tribe, THPO  
P.O. Box 1032  
Fort Apache, AZ 85926

**Re: Request for Comments on Renewal and Modification of Minimal Impact Exploration Permit Application, Summa Silver Mogollon Project, Catron County, New Mexico, Permit No. CA027EM**

Dear Mr. Altaha,

The Mining and Minerals Division (“MMD”) of the New Mexico Energy, Minerals, and Natural Resources Department has received an application from Everett Ecological, on behalf of Summa Silver Corporation, to renew and modify their permit for minimal impact exploration under 19.10.3 NMAC of the New Mexico Act (NMSA 1978, §69-36-1 et seq.). The project is located on private parcels in Township 10 South, Range 19 West, Sections 28 & 33, and will involve drilling 25 additional boreholes from 10 drill pads to approximate depths ranging from 600 to 2000 feet. The applicant anticipates disturbing approximately 2.456 acres associated with the exploration activities.

“Minimal impact exploration” means disturbance will not exceed a total of 5 acres and limits impact to the environment. Operations must be completed in one year and reclaimed within two years, unless the permit is renewed. A new application for renewal would be required to extend exploration or reclamation beyond one year or to initiate further mining activities. Please see the attached map of the project vicinity. The application can also be viewed in its entirety by visiting the MMD web site at <https://www.emnrd.nm.gov/mmd/mining-act-reclamation-program/pending-and-approved-exploration-applications/minimal-impact/ca027em-summa-silver-mogollon/>

If there are known cultural resources in the vicinity of this project that your tribe is aware of, please provide any comments and concerns to MMD by June 29, 2023. Please contact me at (505) 470-5354 or [kevin.barnes@emnrd.nm.gov](mailto:kevin.barnes@emnrd.nm.gov) with any questions or if you wish to meet to discuss the application.

Sincerely,

Kevin Barnes  
Permit Lead  
Mining and Minerals Division

Enclosures (Project Vicinity Maps)

cc: Project File (CA027EM)

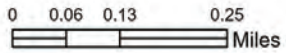




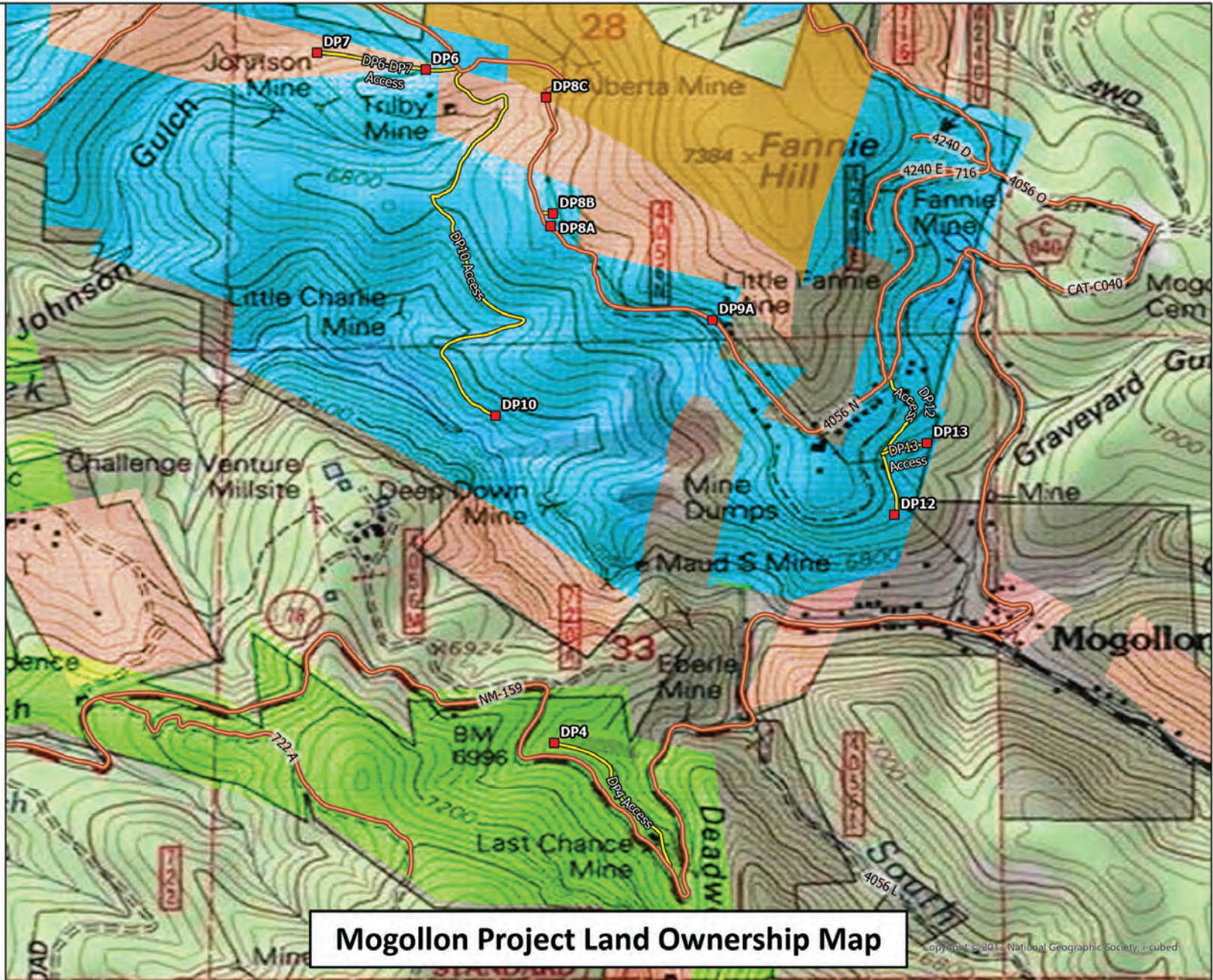




- Drill Pads
- Primary Access Roads
- Improvement Access Roads
- 3rd Party Patents
- Columbus Silver Patented Claims
- Lehigh Metals Lease
- Mogollon Enterprises Lease



Spatial Reference  
Name: GCS North  
American 1983  
GCS: GCS North American



### Mogollon Project Land Ownership Map

Copyright © 2013 National Geographic Society. i-cubed