

State of New Mexico  
Energy, Minerals and Natural Resources Department

---

**Michelle Lujan Grisham**  
Governor

**Melanie A. Kenderdine**  
Cabinet Secretary

**Ben Shelton**  
Acting Deputy Secretary

**Albert Chang, Director**  
Mining and Minerals Division



March 25, 2025

Chairwoman Jennifer M. Heminokeky  
Fort Sill Apache Tribe of Oklahoma  
43187 US Hwy 281  
Apache, OK 73006

**Re: Request for Comments on Modification of Minimal Impact Exploration Permit Application, Modification 23-2 Summa Silver Mogollon Project, Catron County, New Mexico, Permit No. CA027EM**

Dear Chairwoman Heminokeky,

The Mining and Minerals Division ("MMD") of the New Mexico Energy, Minerals, and Natural Resources Department has received an application from Everett Ecological, on behalf of Summa Silver Corporation, to modify their permit for minimal impact exploration under 19.10.3 NMAC of the New Mexico Act (NMSA 1978, §69-36-1 et seq.). The project is located both on private lands and lands administered by the U.S. Forest Service in Township 10 South, Range 19 West, Sections 27, 28 & 33. The modification proposes the construction of an approximately 1,639-foot access road and the addition of 5 staging areas for support of exploration operations. The total disturbance associated with this permit, including the proposed modification, is approximately 2.97 acres.

"Minimal impact exploration" means disturbance will not exceed a total of 5 acres and limits impact to the environment. Operations must be completed in one year and reclaimed within two years, unless the permit is renewed. An application for renewal would be required to extend exploration or reclamation beyond one year or to initiate further mining activities. Please see the attached map of the project vicinity. The application can also be viewed in its entirety by visiting the MMD web site at

<https://www.emnrd.nm.gov/mmd/mining-act-reclamation-program/pending-and-approved-exploration-applications/minimal-impact/ca027em-summa-silver-mogollon/>

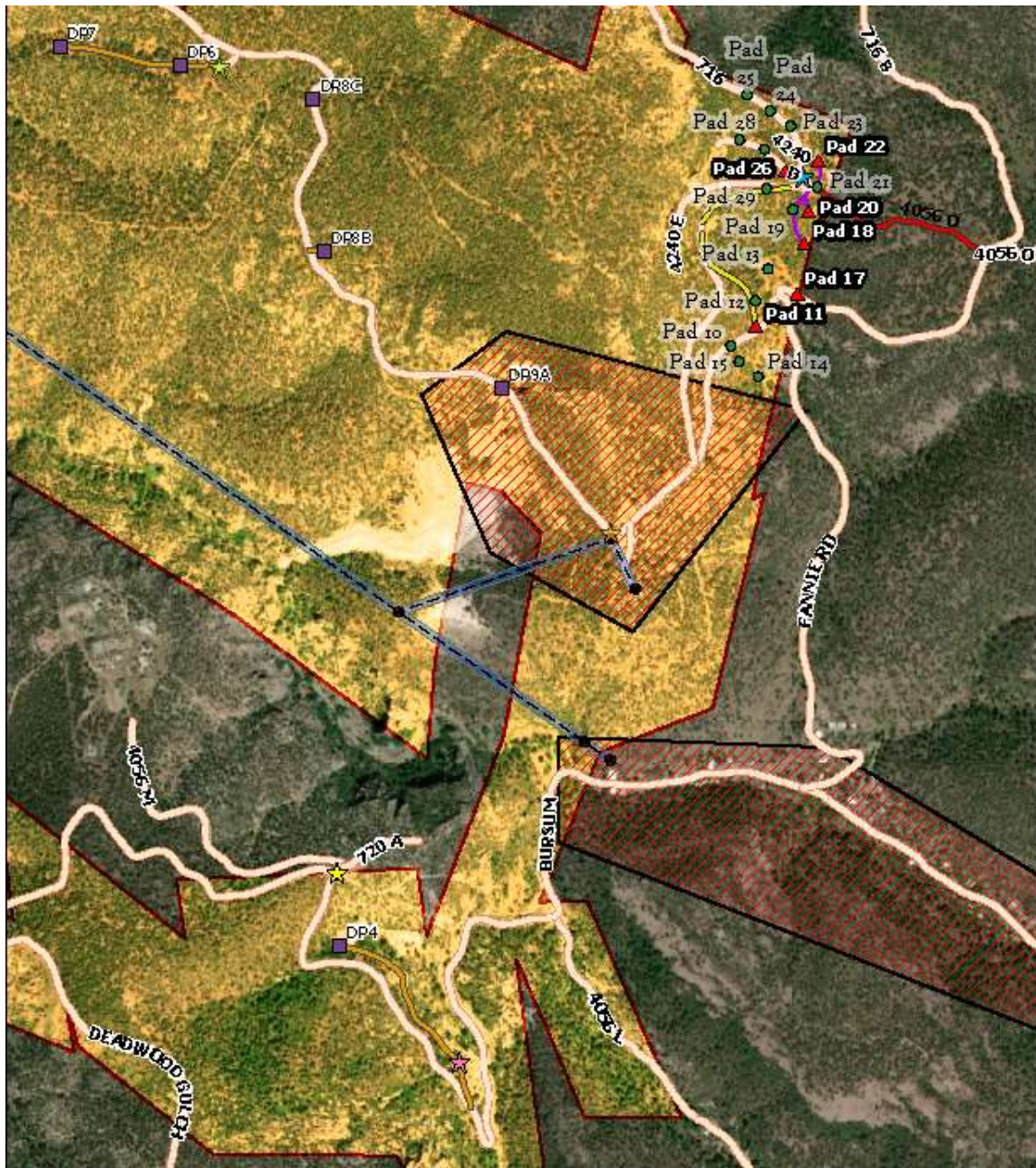
If there are known cultural resources in the vicinity of this project that your tribe is aware of, please provide any comments and concerns to MMD by April 11, 2025. Please contact me at (505) 470-5354 or [kevin.barnes@emnrd.nm.gov](mailto:kevin.barnes@emnrd.nm.gov) with any questions or if you wish to meet to discuss the application.

Sincerely,

Kevin Barnes  
Permit Lead  
Mining and Minerals Division

Enclosures (Project Vicinity Map)

cc: Project File (CA027EM)



## Mogollon Project Forest Service Route Closure Bypass and Staging Area Modification

Permit Area Overview Map



PERMIT AREA: Defined in Section 3 of Permit No. CA027EM and/or its approved modifications. This map illustrates general representative aspects of the permit area as described in Permit No. CA027EM and/or its approved modifications.

- ★ Staging Area A
- ★ Staging Area B
- ★ Staging Area C
- ★ Staging Area D
- ★ Staging Area E
- ▲ 2021-2024 Active Work Sites
- 2021-2022 Inactive Work Sites
- Modification 23-1 Approved Work Sites
- Power Pole
- Mogollon Project Patented Claims
- Cultural Resource District
- Power Line Right of Way
- Closed Forest Service Road 4056 O
- Proposed Bypass Road
- Existing Access Roads
- 2021-2022 Built Access Road
- Modification 23-1 Approved Access
- Power Line



State of New Mexico  
Energy, Minerals and Natural Resources Department

---

**Michelle Lujan Grisham**  
Governor

**Melanie A. Kenderdine**  
Cabinet Secretary

**Ben Shelton**  
Acting Deputy Secretary

**Albert Chang, Director**  
Mining and Minerals Division



March 25, 2025

President Thora Walsh-Padilla  
Mescalero Apache Tribe  
P.O. Box 227  
Mescalero, NM 88340

**Re: Request for Comments on Modification of Minimal Impact Exploration Permit Application, Modification 23-2 Summa Silver Mogollon Project, Catron County, New Mexico, Permit No. CA027EM**

Dear President Walsh-Padilla,

The Mining and Minerals Division ("MMD") of the New Mexico Energy, Minerals, and Natural Resources Department has received an application from Everett Ecological, on behalf of Summa Silver Corporation, to modify their permit for minimal impact exploration under 19.10.3 NMAC of the New Mexico Act (NMSA 1978, §69-36-1 et seq.). The project is located both on private lands and lands administered by the U.S. Forest Service in Township 10 South, Range 19 West, Sections 27, 28 & 33. The modification proposes the construction of an approximately 1,639-foot access road and the addition of 5 staging areas for support of exploration operations. The total disturbance associated with this permit, including the proposed modification, is approximately 2.97 acres.

"Minimal impact exploration" means disturbance will not exceed a total of 5 acres and limits impact to the environment. Operations must be completed in one year and reclaimed within two years, unless the permit is renewed. An application for renewal would be required to extend exploration or reclamation beyond one year or to initiate further mining activities. Please see the attached map of the project vicinity. The application can also be viewed in its entirety by visiting the MMD web site at

<https://www.emnrd.nm.gov/mmd/mining-act-reclamation-program/pending-and-approved-exploration-applications/minimal-impact/ca027em-summa-silver-mogollon/>

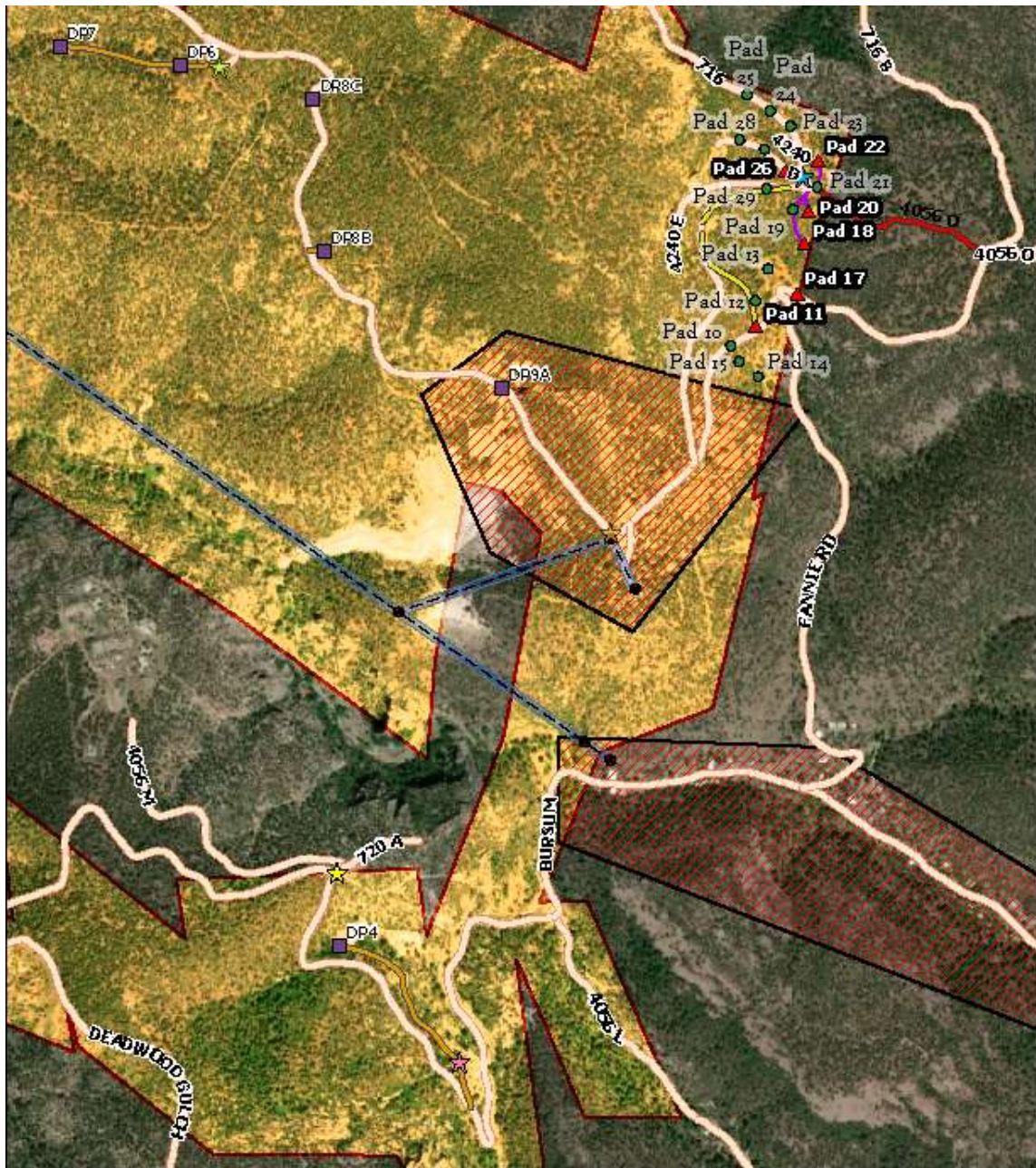
If there are known cultural resources in the vicinity of this project that your tribe is aware of, please provide any comments and concerns to MMD by April 11, 2025. Please contact me at (505) 470-5354 or [kevin.barnes@emnrd.nm.gov](mailto:kevin.barnes@emnrd.nm.gov) with any questions or if you wish to meet to discuss the application.

Sincerely,

Kevin Barnes  
Permit Lead  
Mining and Minerals Division

Enclosures (Project Vicinity Map)

cc: Project File (CA027EM)



0 0.3 0.5 Miles

## Mogollon Project Forest Service Route Closure Bypass and Staging Area Modification

Permit Area Overview Map



PERMIT AREA: Defined in Section 3 of Permit No. CA027EM and/or its approved modifications. This map illustrates general representative aspects of the permit area as described in Permit No. CA027EM and/or its approved modifications.

- ★ Staging Area A
- ★ Staging Area B
- ★ Staging Area C
- ★ Staging Area D
- ★ Staging Area E
- ▲ 2021-2024 Active Work Sites
- 2021-2022 Inactive Work Sites
- Modification 23-1 Approved Work Sites
- Power Pole
- Mogollon Project Patented Claims
- Cultural Resource District
- Power Line Right of Way
- Closed Forest Service Road 4056 O
- Proposed Bypass Road
- Existing Access Roads
- 2021-2022 Built Access Road
- Modification 23-1 Approved Access
- Power Line



State of New Mexico  
Energy, Minerals and Natural Resources Department

---

**Michelle Lujan Grisham**  
Governor

**Melanie A. Kenderdine**  
Cabinet Secretary

**Ben Shelton**  
Acting Deputy Secretary

**Albert Chang, Director**  
Mining and Minerals Division



March 25, 2025

THPO Holly Houghton  
Mescalero Apache Tribe  
P.O. Box 227  
Mescalero, NM 88340

**Re: Request for Comments on Modification of Minimal Impact Exploration Permit Application, Modification 23-2 Summa Silver Mogollon Project, Catron County, New Mexico, Permit No. CA027EM**

Dear THPO Houghton,

The Mining and Minerals Division ("MMD") of the New Mexico Energy, Minerals, and Natural Resources Department has received an application from Everett Ecological, on behalf of Summa Silver Corporation, to modify their permit for minimal impact exploration under 19.10.3 NMAC of the New Mexico Act (NMSA 1978, §69-36-1 et seq.). The project is located both on private lands and lands administered by the U.S. Forest Service in Township 10 South, Range 19 West, Sections 27, 28 & 33. The modification proposes the construction of an approximately 1,639-foot access road and the addition of 5 staging areas for support of exploration operations. The total disturbance associated with this permit, including the proposed modification, is approximately 2.97 acres.

"Minimal impact exploration" means disturbance will not exceed a total of 5 acres and limits impact to the environment. Operations must be completed in one year and reclaimed within two years, unless the permit is renewed. An application for renewal would be required to extend exploration or reclamation beyond one year or to initiate further mining activities. Please see the attached map of the project vicinity. The application can also be viewed in its entirety by visiting the MMD web site at

<https://www.emnrd.nm.gov/mmd/mining-act-reclamation-program/pending-and-approved-exploration-applications/minimal-impact/ca027em-summa-silver-mogollon/>

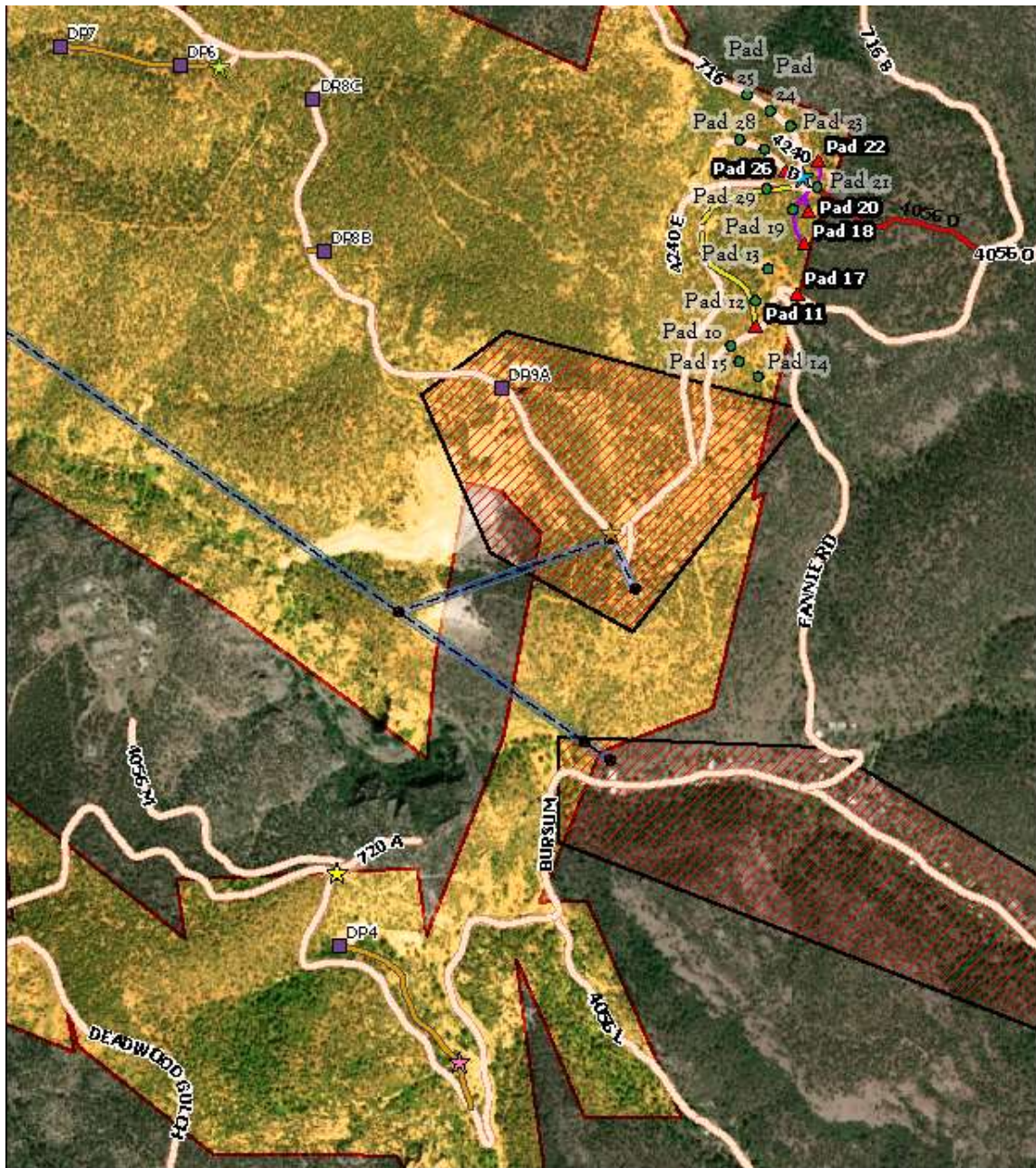
If there are known cultural resources in the vicinity of this project that your tribe is aware of, please provide any comments and concerns to MMD by April 11, 2025. Please contact me at (505) 470-5354 or [kevin.barnes@emnrd.nm.gov](mailto:kevin.barnes@emnrd.nm.gov) with any questions or if you wish to meet to discuss the application.

Sincerely,

Kevin Barnes  
Permit Lead  
Mining and Minerals Division

Enclosures (Project Vicinity Map)

cc: Project File (CA027EM)



0 0.3 0.5 Miles

## Mogollon Project Forest Service Route Closure Bypass and Staging Area Modification

Permit Area Overview Map



PERMIT AREA: Defined in Section 3 of Permit No. CA027EM and/or its approved modifications. This map illustrates general representative aspects of the permit area as described in Permit No. CA027EM and/or its approved modifications.

- ★ Staging Area A
- ★ Staging Area B
- ★ Staging Area C
- ★ Staging Area D
- ★ Staging Area E
- ▲ 2021-2024 Active Work Sites
- 2021-2022 Inactive Work Sites
- Modification 23-1 Approved Work Sites
- Power Pole
- Mogollon Project Patented Claims
- Cultural Resource District
- Power Line Right of Way
- Closed Forest Service Road 4056 O
- Proposed Bypass Road
- Existing Access Roads
- 2021-2022 Built Access Road
- Modification 23-1 Approved Access
- Power Line



State of New Mexico  
Energy, Minerals and Natural Resources Department

---

**Michelle Lujan Grisham**  
Governor

**Melanie A. Kenderdine**  
Cabinet Secretary

**Ben Shelton**  
Acting Deputy Secretary

**Albert Chang, Director**  
Mining and Minerals Division



March 25, 2025

President Buu Nygren  
Navajo Nation  
P.O. Box 7440  
Window Rock, AZ 86515

**Re: Request for Comments on Modification of Minimal Impact Exploration Permit Application, Modification 23-2 Summa Silver Mogollon Project, Catron County, New Mexico, Permit No. CA027EM**

Dear President Nygren,

The Mining and Minerals Division ("MMD") of the New Mexico Energy, Minerals, and Natural Resources Department has received an application from Everett Ecological, on behalf of Summa Silver Corporation, to modify their permit for minimal impact exploration under 19.10.3 NMAC of the New Mexico Act (NMSA 1978, §69-36-1 et seq.). The project is located both on private lands and lands administered by the U.S. Forest Service in Township 10 South, Range 19 West, Sections 27, 28 & 33. The modification proposes the construction of an approximately 1,639-foot access road and the addition of 5 staging areas for support of exploration operations. The total disturbance associated with this permit, including the proposed modification, is approximately 2.97 acres.

"Minimal impact exploration" means disturbance will not exceed a total of 5 acres and limits impact to the environment. Operations must be completed in one year and reclaimed within two years, unless the permit is renewed. An application for renewal would be required to extend exploration or reclamation beyond one year or to initiate further mining activities. Please see the attached map of the project vicinity. The application can also be viewed in its entirety by visiting the MMD web site at

<https://www.emnrd.nm.gov/mmd/mining-act-reclamation-program/pending-and-approved-exploration-applications/minimal-impact/ca027em-summa-silver-mogollon/>

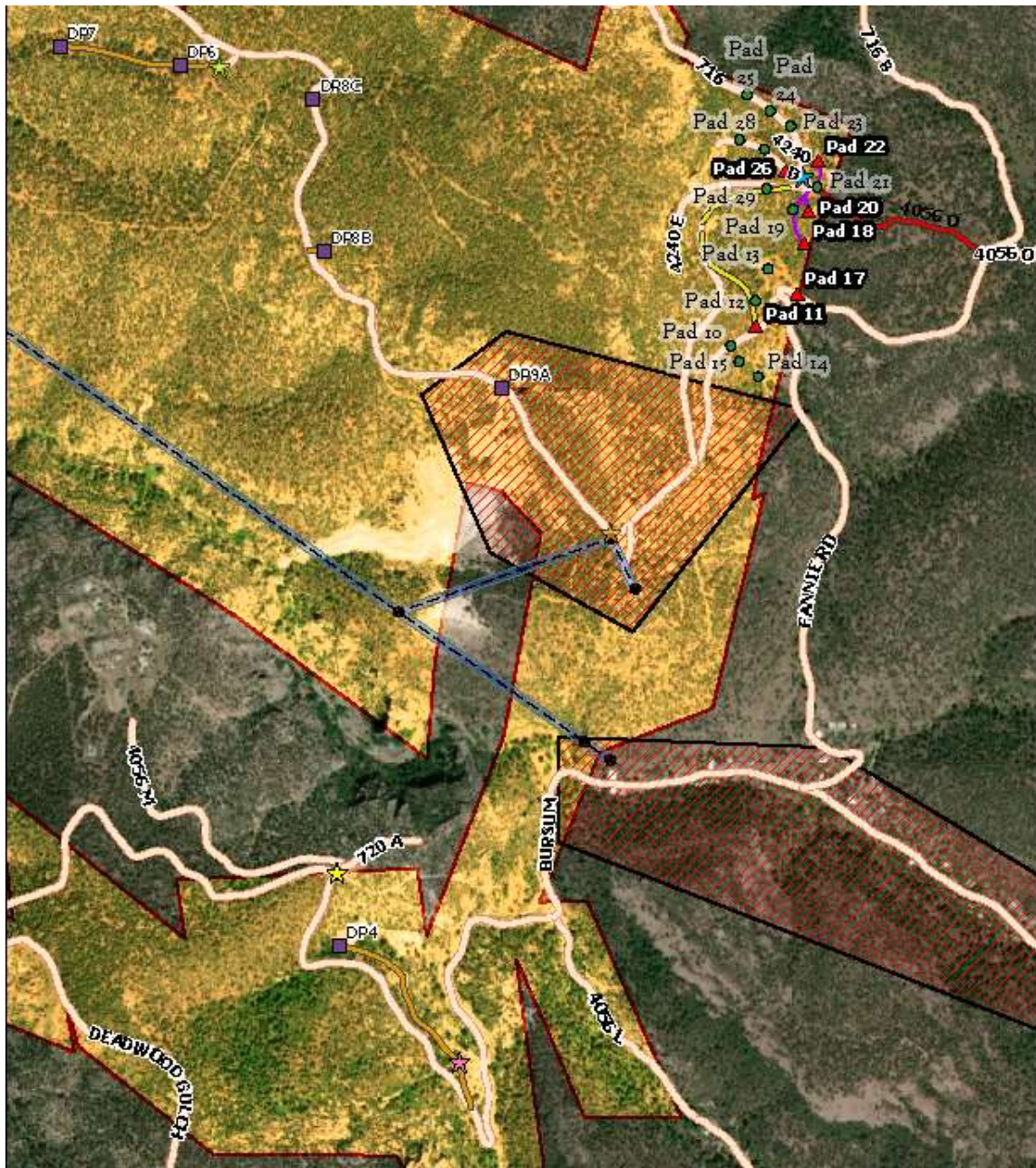
If there are known cultural resources in the vicinity of this project that your tribe is aware of, please provide any comments and concerns to MMD by April 11, 2025. Please contact me at (505) 470-5354 or [kevin.barnes@emnrd.nm.gov](mailto:kevin.barnes@emnrd.nm.gov) with any questions or if you wish to meet to discuss the application.

Sincerely,

Kevin Barnes  
Permit Lead  
Mining and Minerals Division

Enclosures (Project Vicinity Map)

cc: Project File (CA027EM)



0 0.3 0.5 Miles

## Mogollon Project Forest Service Route Closure Bypass and Staging Area Modification

Permit Area Overview Map



PERMIT AREA: Defined in Section 3 of Permit No. CA027EM and/or its approved modifications. This map illustrates general representative aspects of the permit area as described in Permit No. CA027EM and/or its approved modifications.

- ★ Staging Area A
- ★ Staging Area B
- ★ Staging Area C
- ★ Staging Area D
- ★ Staging Area E
- ▲ 2021-2024 Active Work Sites
- 2021-2022 Inactive Work Sites
- Modification 23-1 Approved Work Sites
- Power Pole
- Mogollon Project Patented Claims
- Cultural Resource District
- Power Line Right of Way
- Closed Forest Service Road 4056 O
- Proposed Bypass Road
- Existing Access Roads
- 2021-2022 Built Access Road
- Modification 23-1 Approved Access
- Power Line



State of New Mexico  
Energy, Minerals and Natural Resources Department

---

**Michelle Lujan Grisham**  
Governor

**Melanie A. Kenderdine**  
Cabinet Secretary

**Ben Shelton**  
Acting Deputy Secretary

**Albert Chang, Director**  
Mining and Minerals Division



March 25, 2025

THPO Richard M. Begay  
Navajo Nation Historic Preservation Division  
P.O. Box 4950  
Window Rock, AZ 86515

**Re: Request for Comments on Modification of Minimal Impact Exploration Permit Application, Modification 23-2 Summa Silver Mogollon Project, Catron County, New Mexico, Permit No. CA027EM**

Dear THPO Begay,

The Mining and Minerals Division ("MMD") of the New Mexico Energy, Minerals, and Natural Resources Department has received an application from Everett Ecological, on behalf of Summa Silver Corporation, to modify their permit for minimal impact exploration under 19.10.3 NMAC of the New Mexico Act (NMSA 1978, §69-36-1 et seq.). The project is located both on private lands and lands administered by the U.S. Forest Service in Township 10 South, Range 19 West, Sections 27, 28 & 33. The modification proposes the construction of an approximately 1,639-foot access road and the addition of 5 staging areas for support of exploration operations. The total disturbance associated with this permit, including the proposed modification, is approximately 2.97 acres.

"Minimal impact exploration" means disturbance will not exceed a total of 5 acres and limits impact to the environment. Operations must be completed in one year and reclaimed within two years, unless the permit is renewed. An application for renewal would be required to extend exploration or reclamation beyond one year or to initiate further mining activities. Please see the attached map of the project vicinity. The application can also be viewed in its entirety by visiting the MMD web site at

<https://www.emnrd.nm.gov/mmd/mining-act-reclamation-program/pending-and-approved-exploration-applications/minimal-impact/ca027em-summa-silver-mogollon/>

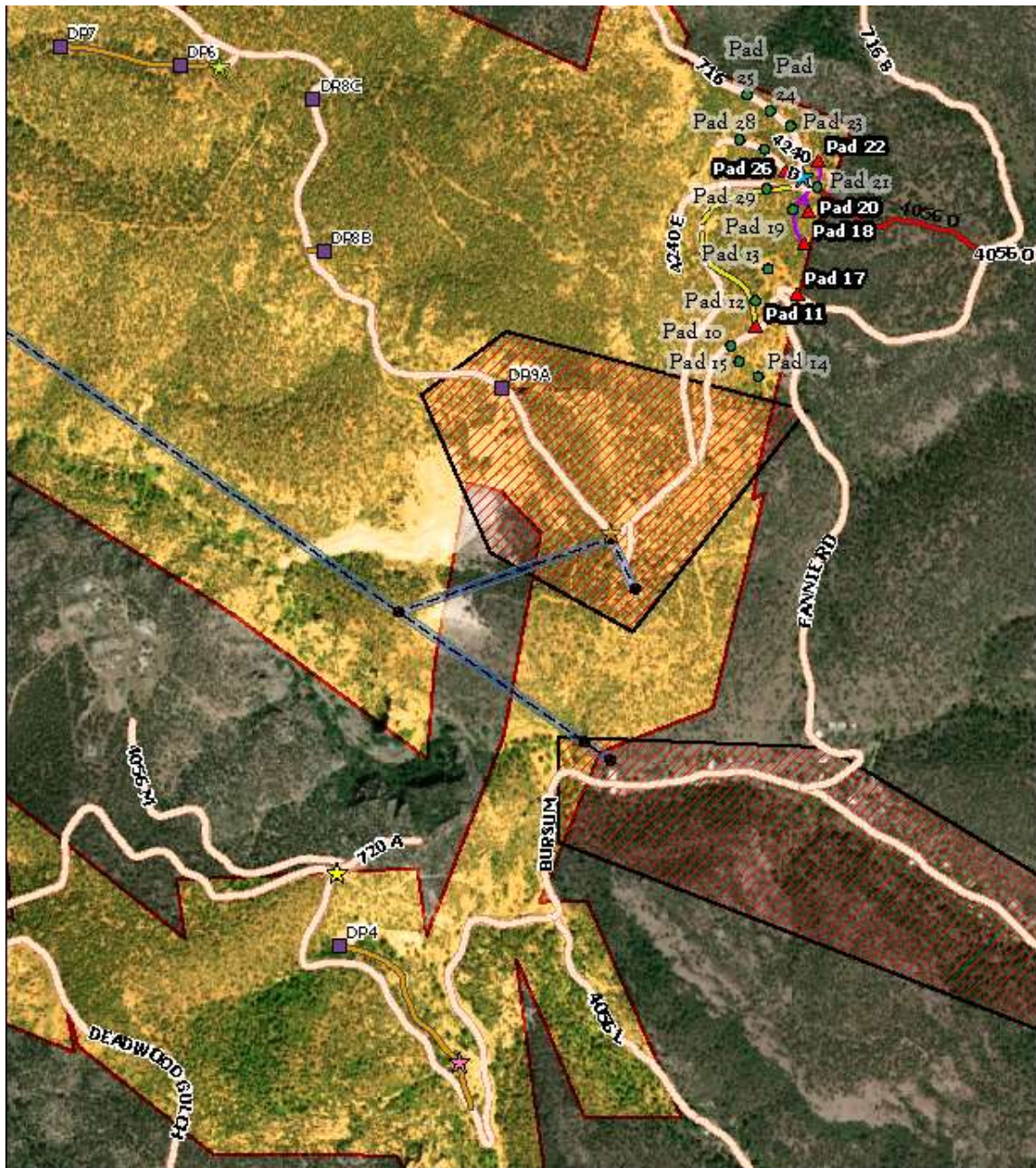
If there are known cultural resources in the vicinity of this project that your tribe is aware of, please provide any comments and concerns to MMD by April 11, 2025. Please contact me at (505) 470-5354 or [kevin.barnes@emnrd.nm.gov](mailto:kevin.barnes@emnrd.nm.gov) with any questions or if you wish to meet to discuss the application.

Sincerely,

Kevin Barnes  
Permit Lead  
Mining and Minerals Division

Enclosures (Project Vicinity Map)

cc: Project File (CA027EM)



0 0.3 0.5 Miles

## Mogollon Project Forest Service Route Closure Bypass and Staging Area Modification

Permit Area Overview Map



PERMIT AREA: Defined in Section 3 of Permit No. CA027EM and/or its approved modifications. This map illustrates general representative aspects of the permit area as described in Permit No. CA027EM and/or its approved modifications.

- ★ Staging Area A
- ★ Staging Area B
- ★ Staging Area C
- ★ Staging Area D
- ★ Staging Area E
- ▲ 2021-2024 Active Work Sites
- 2021-2022 Inactive Work Sites
- Modification 23-1 Approved Work Sites
- Power Pole
- Mogollon Project Patented Claims
- Cultural Resource District
- Power Line Right of Way
- Closed Forest Service Road 4056 O
- Proposed Bypass Road
- Existing Access Roads
- 2021-2022 Built Access Road
- Modification 23-1 Approved Access
- Power Line



State of New Mexico  
Energy, Minerals and Natural Resources Department

---

**Michelle Lujan Grisham**  
Governor

**Melanie A. Kenderdine**  
Cabinet Secretary

**Ben Shelton**  
Acting Deputy Secretary

**Albert Chang, Director**  
Mining and Minerals Division



March 25, 2025

Governor Charles Riley  
Pueblo of Acoma  
P.O. Box 309  
Acoma, NM 87034

**Re: Request for Comments on Modification of Minimal Impact Exploration Permit Application, Modification 23-2 Summa Silver Mogollon Project, Catron County, New Mexico, Permit No. CA027EM**

Dear Governor Riley,

The Mining and Minerals Division ("MMD") of the New Mexico Energy, Minerals, and Natural Resources Department has received an application from Everett Ecological, on behalf of Summa Silver Corporation, to modify their permit for minimal impact exploration under 19.10.3 NMAC of the New Mexico Act (NMSA 1978, §69-36-1 et seq.). The project is located both on private lands and lands administered by the U.S. Forest Service in Township 10 South, Range 19 West, Sections 27, 28 & 33. The modification proposes the construction of an approximately 1,639-foot access road and the addition of 5 staging areas for support of exploration operations. The total disturbance associated with this permit, including the proposed modification, is approximately 2.97 acres.

"Minimal impact exploration" means disturbance will not exceed a total of 5 acres and limits impact to the environment. Operations must be completed in one year and reclaimed within two years, unless the permit is renewed. An application for renewal would be required to extend exploration or reclamation beyond one year or to initiate further mining activities. Please see the attached map of the project vicinity. The application can also be viewed in its entirety by visiting the MMD web site at

<https://www.emnrd.nm.gov/mmd/mining-act-reclamation-program/pending-and-approved-exploration-applications/minimal-impact/ca027em-summa-silver-mogollon/>

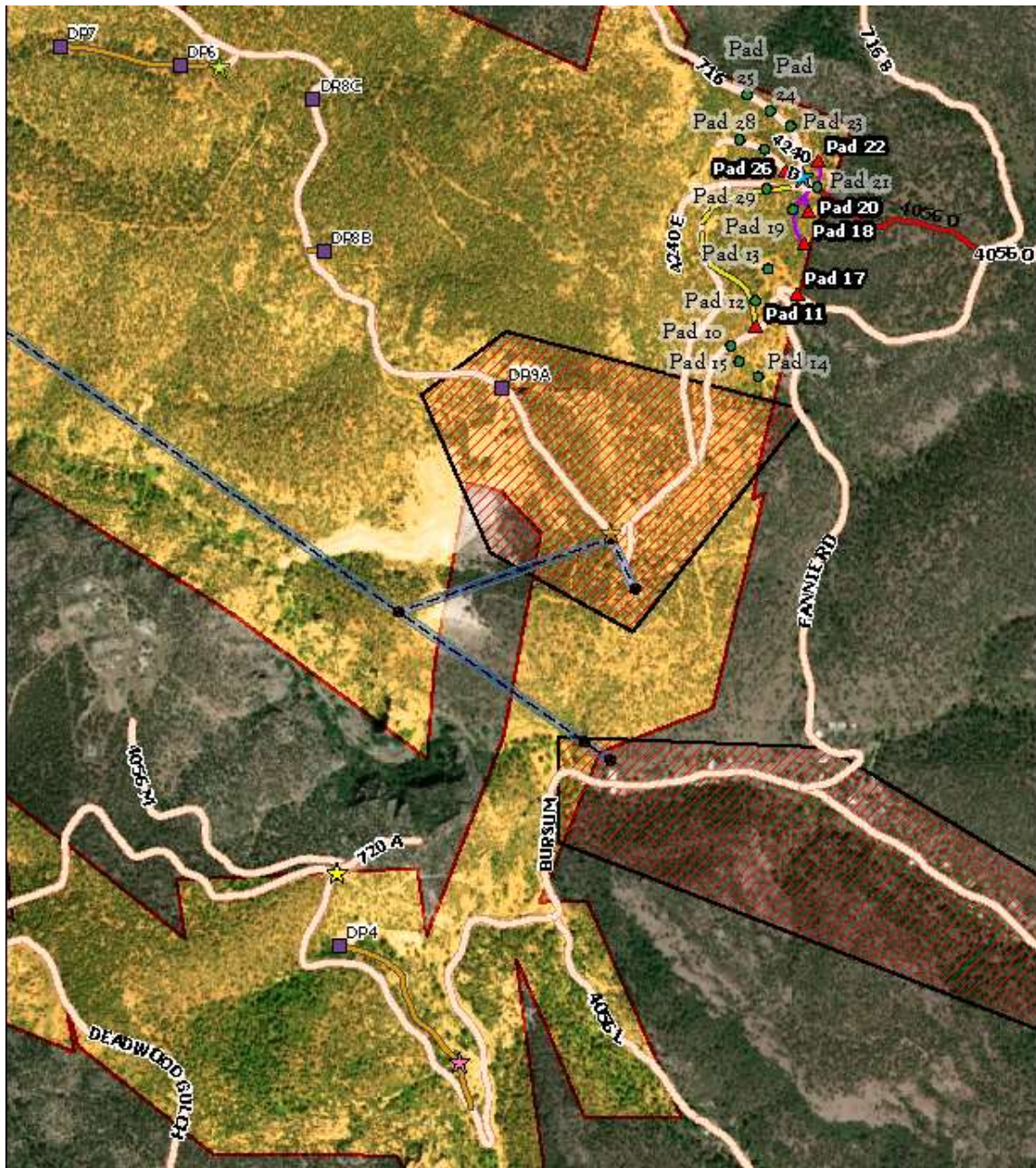
If there are known cultural resources in the vicinity of this project that your tribe is aware of, please provide any comments and concerns to MMD by April 11, 2025. Please contact me at (505) 470-5354 or [kevin.barnes@emnrd.nm.gov](mailto:kevin.barnes@emnrd.nm.gov) with any questions or if you wish to meet to discuss the application.

Sincerely,

Kevin Barnes  
Permit Lead  
Mining and Minerals Division

Enclosures (Project Vicinity Map)

cc: Project File (CA027EM)



0 0.3 0.5 Miles

## Mogollon Project Forest Service Route Closure Bypass and Staging Area Modification

Permit Area Overview Map



PERMIT AREA: Defined in Section 3 of Permit No. CA027EM and/or its approved modifications. This map illustrates general representative aspects of the permit area as described in Permit No. CA027EM and/or its approved modifications.

- ★ Staging Area A
- ★ Staging Area B
- ★ Staging Area C
- ★ Staging Area D
- ★ Staging Area E
- ▲ 2021-2024 Active Work Sites
- 2021-2022 Inactive Work Sites
- Modification 23-1 Approved Work Sites
- Power Pole
- Mogollon Project Patented Claims
- Cultural Resource District
- Power Line Right of Way
- Closed Forest Service Road 4056 O
- Proposed Bypass Road
- Existing Access Roads
- 2021-2022 Built Access Road
- Modification 23-1 Approved Access
- Power Line

State of New Mexico  
Energy, Minerals and Natural Resources Department

---

**Michelle Lujan Grisham**  
Governor

**Melanie A. Kenderdine**  
Cabinet Secretary

**Ben Shelton**  
Acting Deputy Secretary

**Albert Chang, Director**  
Mining and Minerals Division



March 25, 2025

THPO Steven Concho  
Pueblo of Acoma  
P.O. Box 309  
Acoma, NM 87034

**Re: Request for Comments on Modification of Minimal Impact Exploration Permit Application, Modification 23-2 Summa Silver Mogollon Project, Catron County, New Mexico, Permit No. CA027EM**

Dear THPO Concho,

The Mining and Minerals Division ("MMD") of the New Mexico Energy, Minerals, and Natural Resources Department has received an application from Everett Ecological, on behalf of Summa Silver Corporation, to modify their permit for minimal impact exploration under 19.10.3 NMAC of the New Mexico Act (NMSA 1978, §69-36-1 et seq.). The project is located both on private lands and lands administered by the U.S. Forest Service in Township 10 South, Range 19 West, Sections 27, 28 & 33. The modification proposes the construction of an approximately 1,639-foot access road and the addition of 5 staging areas for support of exploration operations. The total disturbance associated with this permit, including the proposed modification, is approximately 2.97 acres.

"Minimal impact exploration" means disturbance will not exceed a total of 5 acres and limits impact to the environment. Operations must be completed in one year and reclaimed within two years, unless the permit is renewed. An application for renewal would be required to extend exploration or reclamation beyond one year or to initiate further mining activities. Please see the attached map of the project vicinity. The application can also be viewed in its entirety by visiting the MMD web site at

<https://www.emnrd.nm.gov/mmd/mining-act-reclamation-program/pending-and-approved-exploration-applications/minimal-impact/ca027em-summa-silver-mogollon/>

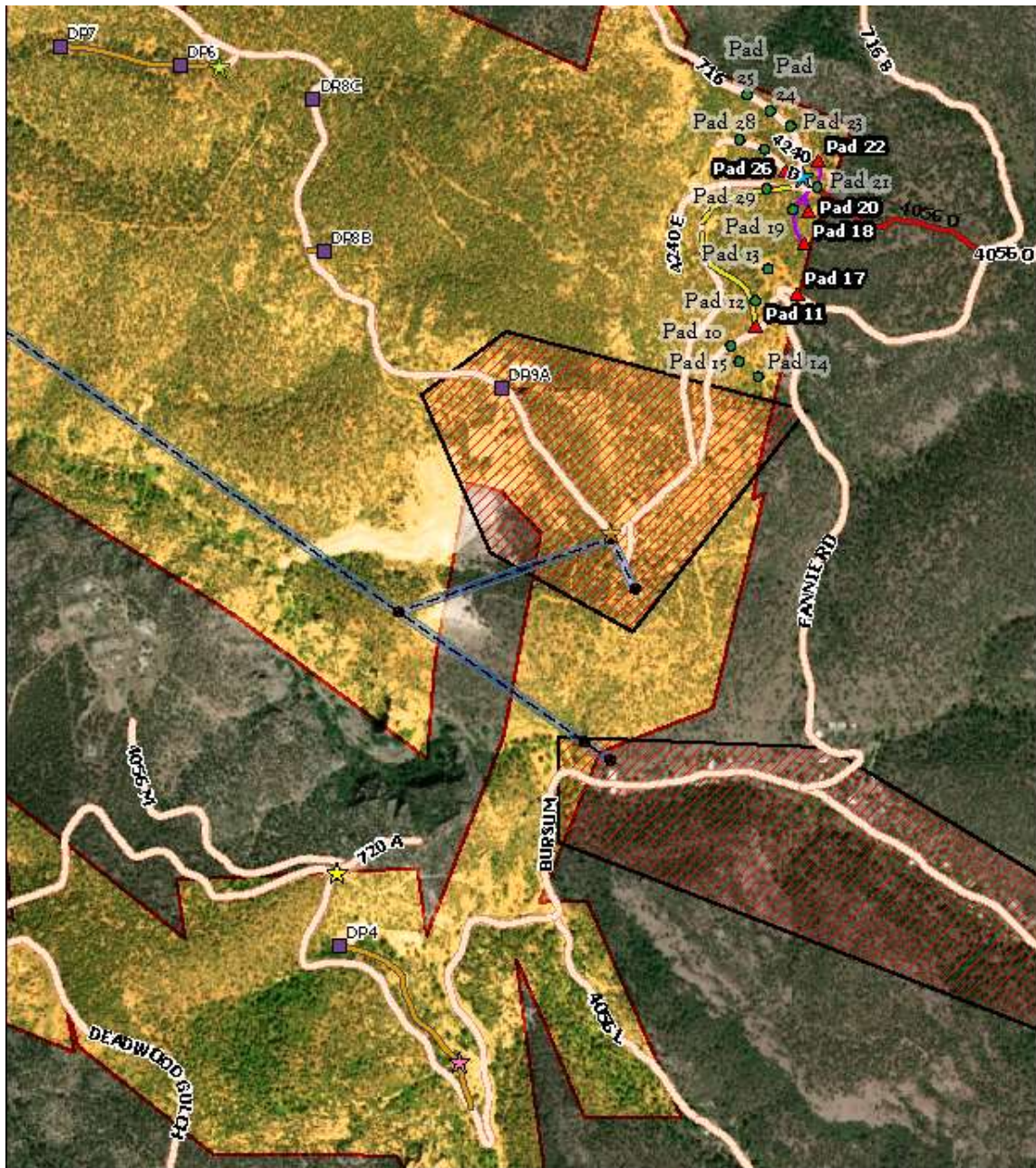
If there are known cultural resources in the vicinity of this project that your tribe is aware of, please provide any comments and concerns to MMD by April 11, 2025. Please contact me at (505) 470-5354 or [kevin.barnes@emnrd.nm.gov](mailto:kevin.barnes@emnrd.nm.gov) with any questions or if you wish to meet to discuss the application.

Sincerely,

Kevin Barnes  
Permit Lead  
Mining and Minerals Division

Enclosures (Project Vicinity Map)

cc: Project File (CA027EM)



0 0.3 0.5 Miles

## Mogollon Project Forest Service Route Closure Bypass and Staging Area Modification

Permit Area Overview Map



PERMIT AREA: Defined in Section 3 of Permit No. CA027EM and/or its approved modifications. This map illustrates general representative aspects of the permit area as described in Permit No. CA027EM and/or its approved modifications.

- ★ Staging Area A
- ★ Staging Area B
- ★ Staging Area C
- ★ Staging Area D
- ★ Staging Area E
- ▲ 2021-2024 Active Work Sites
- 2021-2022 Inactive Work Sites
- Modification 23-1 Approved Work Sites
- Power Pole
- Mogollon Project Patented Claims
- Cultural Resource District
- Power Line Right of Way
- Closed Forest Service Road 4056 O
- Proposed Bypass Road
- Existing Access Roads
- 2021-2022 Built Access Road
- Modification 23-1 Approved Access
- Power Line

State of New Mexico  
Energy, Minerals and Natural Resources Department

---

**Michelle Lujan Grisham**  
Governor

**Melanie A. Kenderdine**  
Cabinet Secretary

**Ben Shelton**  
Acting Deputy Secretary

**Albert Chang, Director**  
Mining and Minerals Division



March 25, 2025

Governor Eugene Jiron  
Pueblo of Isleta  
P.O. Box 1270  
Isleta Pueblo, NM 87022

**Re: Request for Comments on Modification of Minimal Impact Exploration Permit Application, Modification 23-2 Summa Silver Mogollon Project, Catron County, New Mexico, Permit No. CA027EM**

Dear Governor Jiron,

The Mining and Minerals Division ("MMD") of the New Mexico Energy, Minerals, and Natural Resources Department has received an application from Everett Ecological, on behalf of Summa Silver Corporation, to modify their permit for minimal impact exploration under 19.10.3 NMAC of the New Mexico Act (NMSA 1978, §69-36-1 et seq.). The project is located both on private lands and lands administered by the U.S. Forest Service in Township 10 South, Range 19 West, Sections 27, 28 & 33. The modification proposes the construction of an approximately 1,639-foot access road and the addition of 5 staging areas for support of exploration operations. The total disturbance associated with this permit, including the proposed modification, is approximately 2.97 acres.

"Minimal impact exploration" means disturbance will not exceed a total of 5 acres and limits impact to the environment. Operations must be completed in one year and reclaimed within two years, unless the permit is renewed. An application for renewal would be required to extend exploration or reclamation beyond one year or to initiate further mining activities. Please see the attached map of the project vicinity. The application can also be viewed in its entirety by visiting the MMD web site at

<https://www.emnrd.nm.gov/mmd/mining-act-reclamation-program/pending-and-approved-exploration-applications/minimal-impact/ca027em-summa-silver-mogollon/>

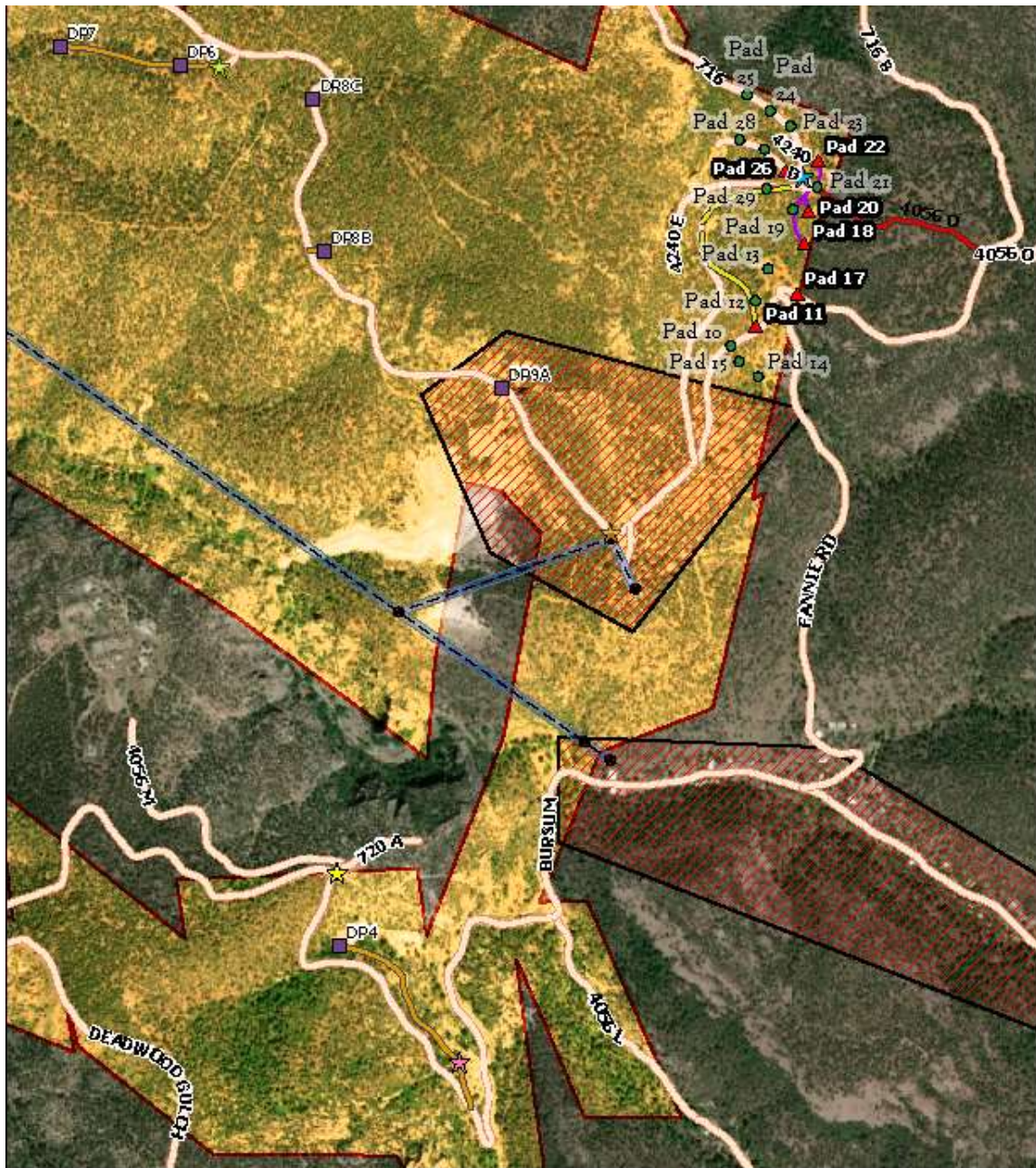
If there are known cultural resources in the vicinity of this project that your tribe is aware of, please provide any comments and concerns to MMD by April 11, 2025. Please contact me at (505) 470-5354 or [kevin.barnes@emnrd.nm.gov](mailto:kevin.barnes@emnrd.nm.gov) with any questions or if you wish to meet to discuss the application.

Sincerely,

Kevin Barnes  
Permit Lead  
Mining and Minerals Division

Enclosures (Project Vicinity Map)

cc: Project File (CA027EM)



0 0.3 0.5 Miles

## Mogollon Project Forest Service Route Closure Bypass and Staging Area Modification

Permit Area Overview Map



PERMIT AREA: Defined in Section 3 of Permit No. CA027EM and/or its approved modifications. This map illustrates general representative aspects of the permit area as described in Permit No. CA027EM and/or its approved modifications.

- ★ Staging Area A
- ★ Staging Area B
- ★ Staging Area C
- ★ Staging Area D
- ★ Staging Area E
- ▲ 2021-2024 Active Work Sites
- 2021-2022 Inactive Work Sites
- Modification 23-1 Approved Work Sites
- Power Pole
- Mogollon Project Patented Claims
- Cultural Resource District
- Power Line Right of Way
- Closed Forest Service Road 4056 O
- Proposed Bypass Road
- Existing Access Roads
- 2021-2022 Built Access Road
- Modification 23-1 Approved Access
- Power Line



State of New Mexico  
Energy, Minerals and Natural Resources Department

---

**Michelle Lujan Grisham**  
Governor

**Melanie A. Kenderdine**  
Cabinet Secretary

**Ben Shelton**  
Acting Deputy Secretary

**Albert Chang, Director**  
Mining and Minerals Division



March 25, 2025

THPO Henry Walt  
Pueblo of Isleta  
P.O. Box 1270  
Isleta Pueblo, NM 87022

**Re: Request for Comments on Modification of Minimal Impact Exploration Permit Application, Modification 23-2 Summa Silver Mogollon Project, Catron County, New Mexico, Permit No. CA027EM**

Dear THPO Walt,

The Mining and Minerals Division ("MMD") of the New Mexico Energy, Minerals, and Natural Resources Department has received an application from Everett Ecological, on behalf of Summa Silver Corporation, to modify their permit for minimal impact exploration under 19.10.3 NMAC of the New Mexico Act (NMSA 1978, §69-36-1 et seq.). The project is located both on private lands and lands administered by the U.S. Forest Service in Township 10 South, Range 19 West, Sections 27, 28 & 33. The modification proposes the construction of an approximately 1,639-foot access road and the addition of 5 staging areas for support of exploration operations. The total disturbance associated with this permit, including the proposed modification, is approximately 2.97 acres.

"Minimal impact exploration" means disturbance will not exceed a total of 5 acres and limits impact to the environment. Operations must be completed in one year and reclaimed within two years, unless the permit is renewed. An application for renewal would be required to extend exploration or reclamation beyond one year or to initiate further mining activities. Please see the attached map of the project vicinity. The application can also be viewed in its entirety by visiting the MMD web site at

<https://www.emnrd.nm.gov/mmd/mining-act-reclamation-program/pending-and-approved-exploration-applications/minimal-impact/ca027em-summa-silver-mogollon/>

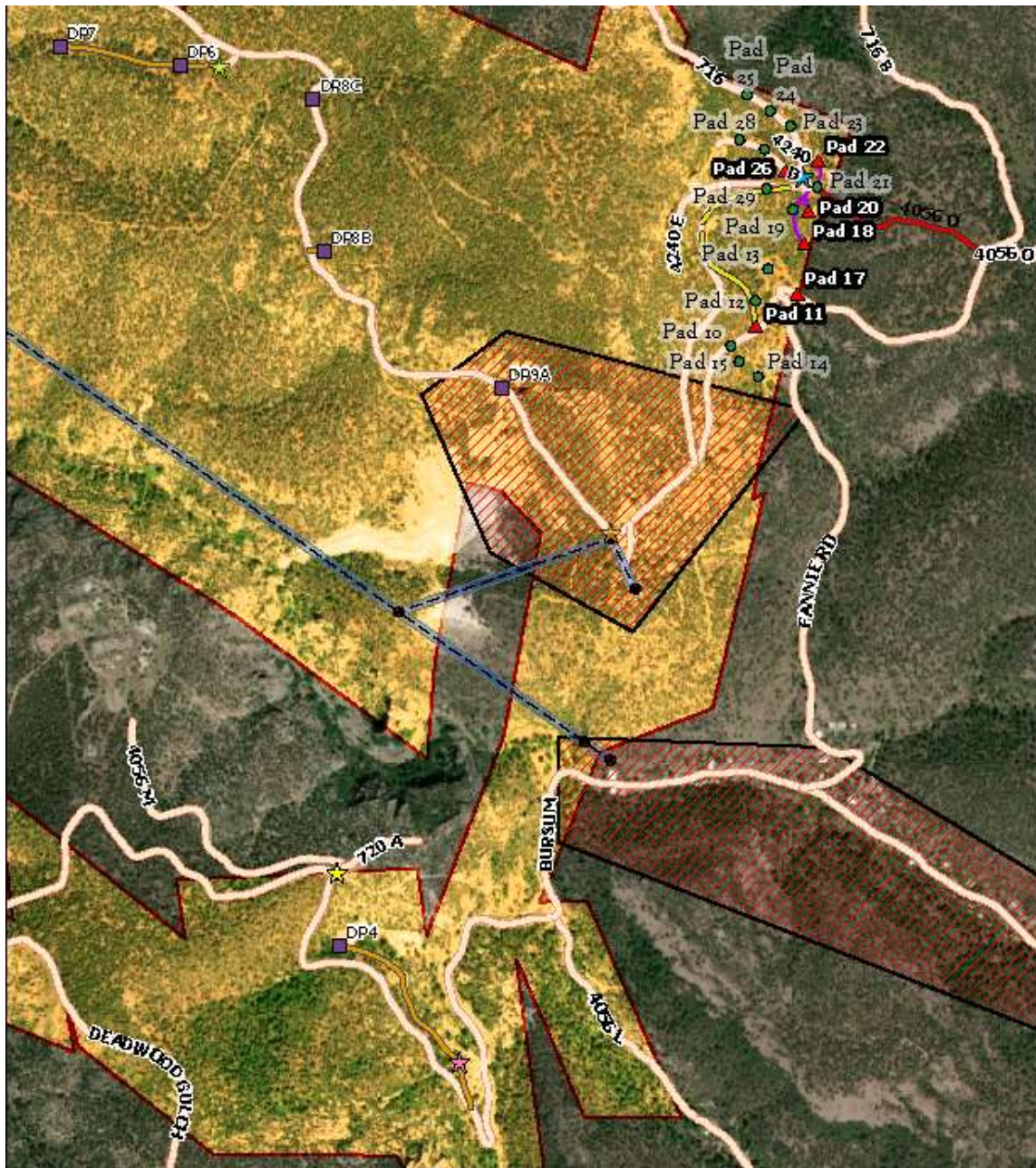
If there are known cultural resources in the vicinity of this project that your tribe is aware of, please provide any comments and concerns to MMD by April 11, 2025. Please contact me at (505) 470-5354 or [kevin.barnes@emnrd.nm.gov](mailto:kevin.barnes@emnrd.nm.gov) with any questions or if you wish to meet to discuss the application.

Sincerely,

Kevin Barnes  
Permit Lead  
Mining and Minerals Division

Enclosures (Project Vicinity Map)

cc: Project File (CA027EM)



0 0.3 0.5 Miles

## Mogollon Project Forest Service Route Closure Bypass and Staging Area Modification

Permit Area Overview Map



PERMIT AREA: Defined in Section 3 of Permit No. CA027EM and/or its approved modifications. This map illustrates general representative aspects of the permit area as described in Permit No. CA027EM and/or its approved modifications.

- ★ Staging Area A
- ★ Staging Area B
- ★ Staging Area C
- ★ Staging Area D
- ★ Staging Area E
- ▲ 2021-2024 Active Work Sites
- 2021-2022 Inactive Work Sites
- Modification 23-1 Approved Work Sites
- Power Pole
- Mogollon Project Patented Claims
- Cultural Resource District
- Power Line Right of Way
- Closed Forest Service Road 4056 O
- Proposed Bypass Road
- Existing Access Roads
- 2021-2022 Built Access Road
- Modification 23-1 Approved Access
- Power Line



State of New Mexico  
Energy, Minerals and Natural Resources Department

---

**Michelle Lujan Grisham**  
Governor

**Melanie A. Kenderdine**  
Cabinet Secretary

**Ben Shelton**  
Acting Deputy Secretary

**Albert Chang, Director**  
Mining and Minerals Division



March 25, 2025

Governor Harry Antonio Jr.  
Pueblo of Laguna  
P.O. Box 194  
Laguna Pueblo, NM 87026

**Re: Request for Comments on Modification of Minimal Impact Exploration Permit Application, Modification 23-2 Summa Silver Mogollon Project, Catron County, New Mexico, Permit No. CA027EM**

Dear Governor Antonio Jr.,

The Mining and Minerals Division ("MMD") of the New Mexico Energy, Minerals, and Natural Resources Department has received an application from Everett Ecological, on behalf of Summa Silver Corporation, to modify their permit for minimal impact exploration under 19.10.3 NMAC of the New Mexico Act (NMSA 1978, §69-36-1 et seq.). The project is located both on private lands and lands administered by the U.S. Forest Service in Township 10 South, Range 19 West, Sections 27, 28 & 33. The modification proposes the construction of an approximately 1,639-foot access road and the addition of 5 staging areas for support of exploration operations. The total disturbance associated with this permit, including the proposed modification, is approximately 2.97 acres.

"Minimal impact exploration" means disturbance will not exceed a total of 5 acres and limits impact to the environment. Operations must be completed in one year and reclaimed within two years, unless the permit is renewed. An application for renewal would be required to extend exploration or reclamation beyond one year or to initiate further mining activities. Please see the attached map of the project vicinity. The application can also be viewed in its entirety by visiting the MMD web site at

<https://www.emnrd.nm.gov/mmd/mining-act-reclamation-program/pending-and-approved-exploration-applications/minimal-impact/ca027em-summa-silver-mogollon/>

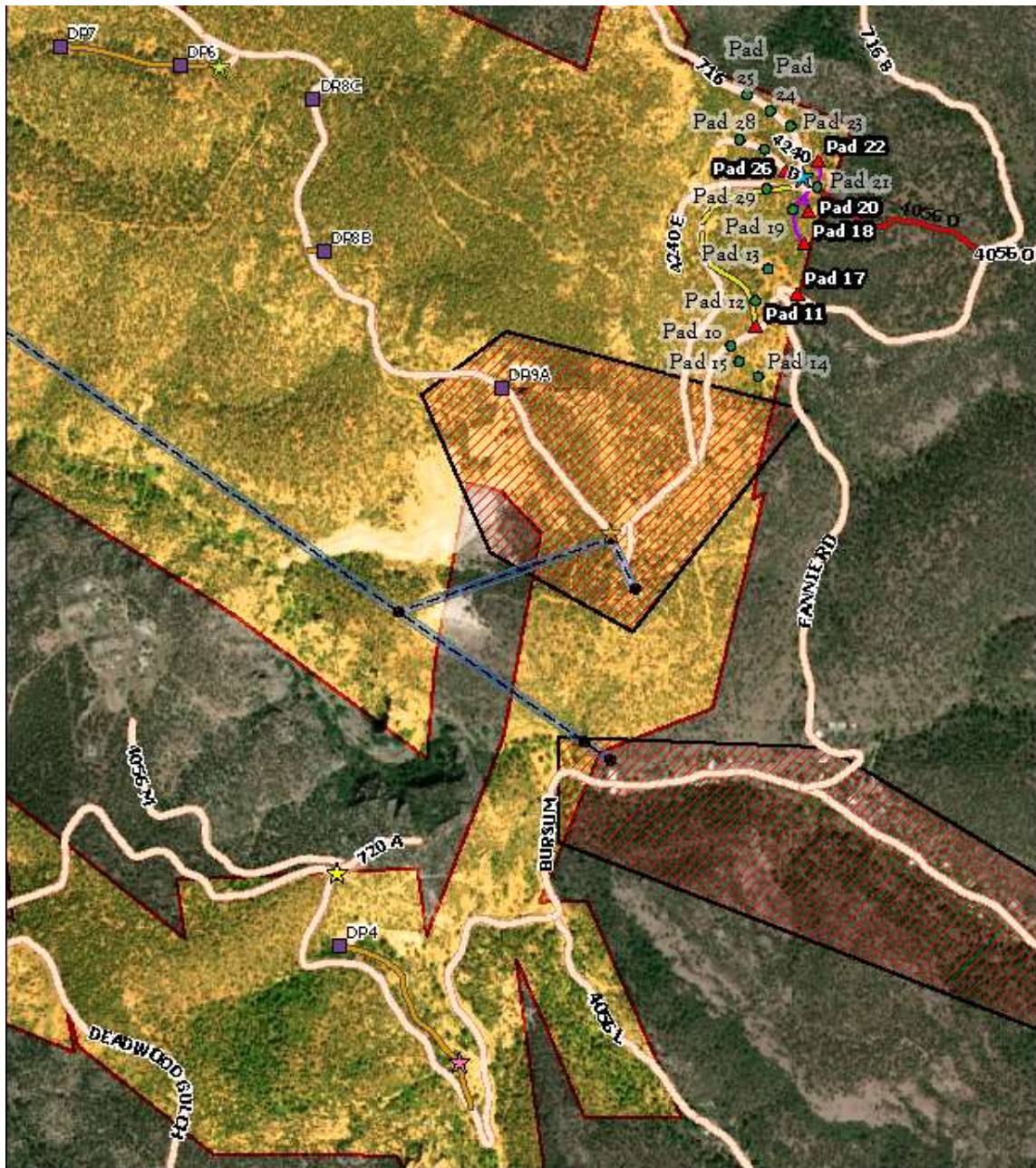
If there are known cultural resources in the vicinity of this project that your tribe is aware of, please provide any comments and concerns to MMD by April 11, 2025. Please contact me at (505) 470-5354 or [kevin.barnes@emnrd.nm.gov](mailto:kevin.barnes@emnrd.nm.gov) with any questions or if you wish to meet to discuss the application.

Sincerely,

Kevin Barnes  
Permit Lead  
Mining and Minerals Division

Enclosures (Project Vicinity Map)

cc: Project File (CA027EM)



0 0.3 0.5 Miles

## Mogollon Project Forest Service Route Closure Bypass and Staging Area Modification

Permit Area Overview Map



PERMIT AREA: Defined in Section 3 of Permit No. CA027EM and/or its approved modifications. This map illustrates general representative aspects of the permit area as described in Permit No. CA027EM and/or its approved modifications.

- ★ Staging Area A
- ★ Staging Area B
- ★ Staging Area C
- ★ Staging Area D
- ★ Staging Area E
- ▲ 2021-2024 Active Work Sites
- 2021-2022 Inactive Work Sites
- Modification 23-1 Approved Work Sites
- Power Pole
- Mogollon Project Patented Claims
- Cultural Resource District
- Power Line Right of Way
- Closed Forest Service Road 4056 O
- Proposed Bypass Road
- Existing Access Roads
- 2021-2022 Built Access Road
- Modification 23-1 Approved Access
- Power Line



State of New Mexico  
Energy, Minerals and Natural Resources Department

---

**Michelle Lujan Grisham**  
Governor

**Melanie A. Kenderdine**  
Cabinet Secretary

**Ben Shelton**  
Acting Deputy Secretary

**Albert Chang, Director**  
Mining and Minerals Division



March 25, 2025

THPO Richard Smith Sr.  
Pueblo of Laguna  
P.O. Box 194  
Laguna Pueblo, NM 87026

**Re: Request for Comments on Modification of Minimal Impact Exploration Permit Application, Modification 23-2 Summa Silver Mogollon Project, Catron County, New Mexico, Permit No. CA027EM**

Dear THPO Smith Sr.,

The Mining and Minerals Division ("MMD") of the New Mexico Energy, Minerals, and Natural Resources Department has received an application from Everett Ecological, on behalf of Summa Silver Corporation, to modify their permit for minimal impact exploration under 19.10.3 NMAC of the New Mexico Act (NMSA 1978, §69-36-1 et seq.). The project is located both on private lands and lands administered by the U.S. Forest Service in Township 10 South, Range 19 West, Sections 27, 28 & 33. The modification proposes the construction of an approximately 1,639-foot access road and the addition of 5 staging areas for support of exploration operations. The total disturbance associated with this permit, including the proposed modification, is approximately 2.97 acres.

"Minimal impact exploration" means disturbance will not exceed a total of 5 acres and limits impact to the environment. Operations must be completed in one year and reclaimed within two years, unless the permit is renewed. An application for renewal would be required to extend exploration or reclamation beyond one year or to initiate further mining activities. Please see the attached map of the project vicinity. The application can also be viewed in its entirety by visiting the MMD web site at

<https://www.emnrd.nm.gov/mmd/mining-act-reclamation-program/pending-and-approved-exploration-applications/minimal-impact/ca027em-summa-silver-mogollon/>

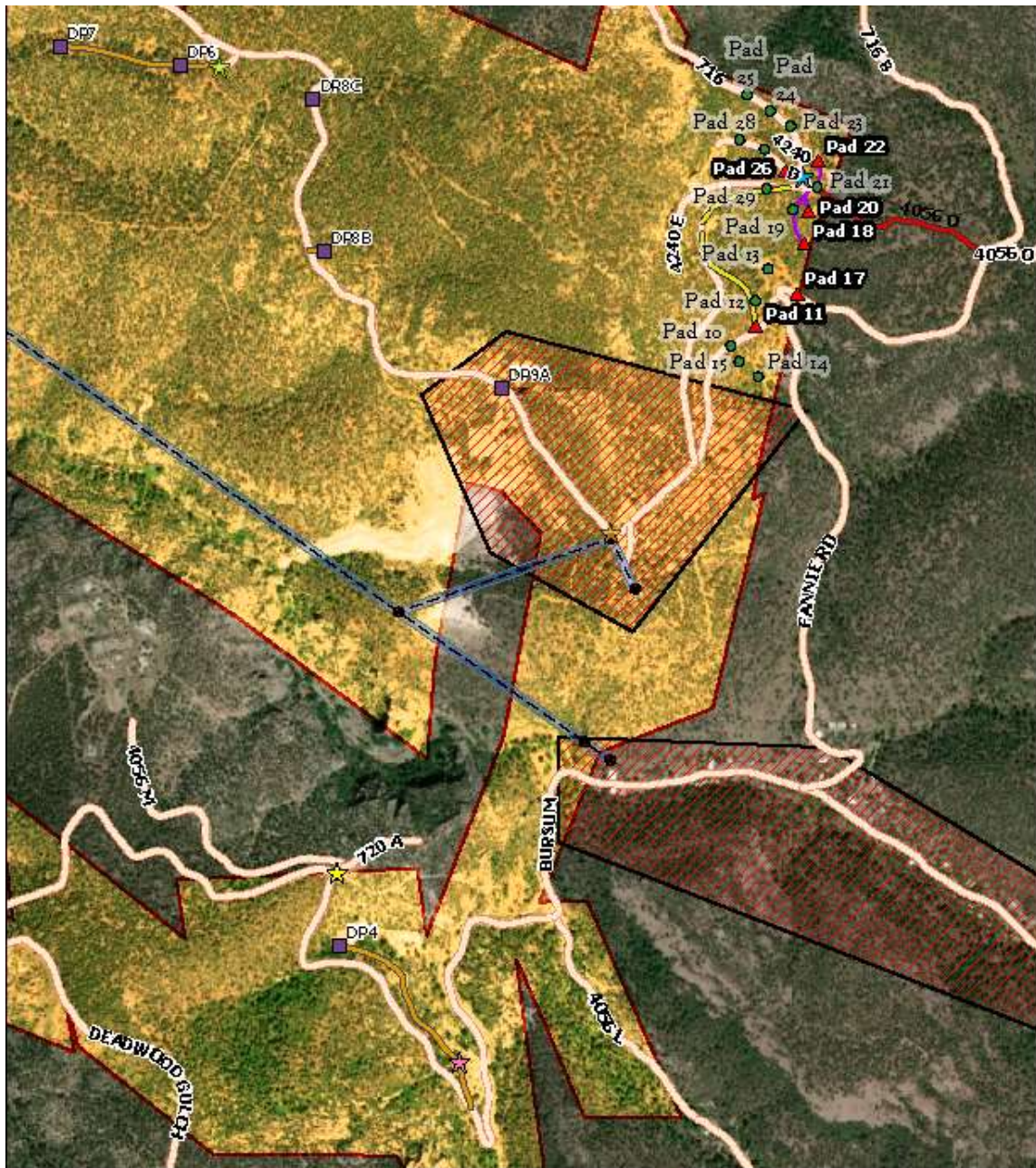
If there are known cultural resources in the vicinity of this project that your tribe is aware of, please provide any comments and concerns to MMD by April 11, 2025. Please contact me at (505) 470-5354 or [kevin.barnes@emnrd.nm.gov](mailto:kevin.barnes@emnrd.nm.gov) with any questions or if you wish to meet to discuss the application.

Sincerely,

Kevin Barnes  
Permit Lead  
Mining and Minerals Division

Enclosures (Project Vicinity Map)

cc: Project File (CA027EM)



0 0.3 0.5 Miles

## Mogollon Project Forest Service Route Closure Bypass and Staging Area Modification

Permit Area Overview Map



PERMIT AREA: Defined in Section 3 of Permit No. CA027EM and/or its approved modifications. This map illustrates general representative aspects of the permit area as described in Permit No. CA027EM and/or its approved modifications.

- ★ Staging Area A
- ★ Staging Area B
- ★ Staging Area C
- ★ Staging Area D
- ★ Staging Area E
- ▲ 2021-2024 Active Work Sites
- 2021-2022 Inactive Work Sites
- Modification 23-1 Approved Work Sites
- Power Pole
- Mogollon Project Patented Claims
- Cultural Resource District
- Power Line Right of Way
- Closed Forest Service Road 4056 O
- Proposed Bypass Road
- Existing Access Roads
- 2021-2022 Built Access Road
- Modification 23-1 Approved Access
- Power Line



State of New Mexico  
Energy, Minerals and Natural Resources Department

---

**Michelle Lujan Grisham**  
Governor

**Melanie A. Kenderdine**  
Cabinet Secretary

**Ben Shelton**  
Acting Deputy Secretary

**Albert Chang, Director**  
Mining and Minerals Division



March 25, 2025

Chairman Timothy L. Nuvangyaoma  
The Hopi Tribe  
P.O. Box 123  
Kykotsmovi, AZ 86039

**Re: Request for Comments on Modification of Minimal Impact Exploration Permit Application, Modification 23-2 Summa Silver Mogollon Project, Catron County, New Mexico, Permit No. CA027EM**

Dear Chairman Nuvangyaoma,

The Mining and Minerals Division ("MMD") of the New Mexico Energy, Minerals, and Natural Resources Department has received an application from Everett Ecological, on behalf of Summa Silver Corporation, to modify their permit for minimal impact exploration under 19.10.3 NMAC of the New Mexico Act (NMSA 1978, §69-36-1 et seq.). The project is located both on private lands and lands administered by the U.S. Forest Service in Township 10 South, Range 19 West, Sections 27, 28 & 33. The modification proposes the construction of an approximately 1,639-foot access road and the addition of 5 staging areas for support of exploration operations. The total disturbance associated with this permit, including the proposed modification, is approximately 2.97 acres.

"Minimal impact exploration" means disturbance will not exceed a total of 5 acres and limits impact to the environment. Operations must be completed in one year and reclaimed within two years, unless the permit is renewed. An application for renewal would be required to extend exploration or reclamation beyond one year or to initiate further mining activities. Please see the attached map of the project vicinity. The application can also be viewed in its entirety by visiting the MMD web site at

<https://www.emnrd.nm.gov/mmd/mining-act-reclamation-program/pending-and-approved-exploration-applications/minimal-impact/ca027em-summa-silver-mogollon/>

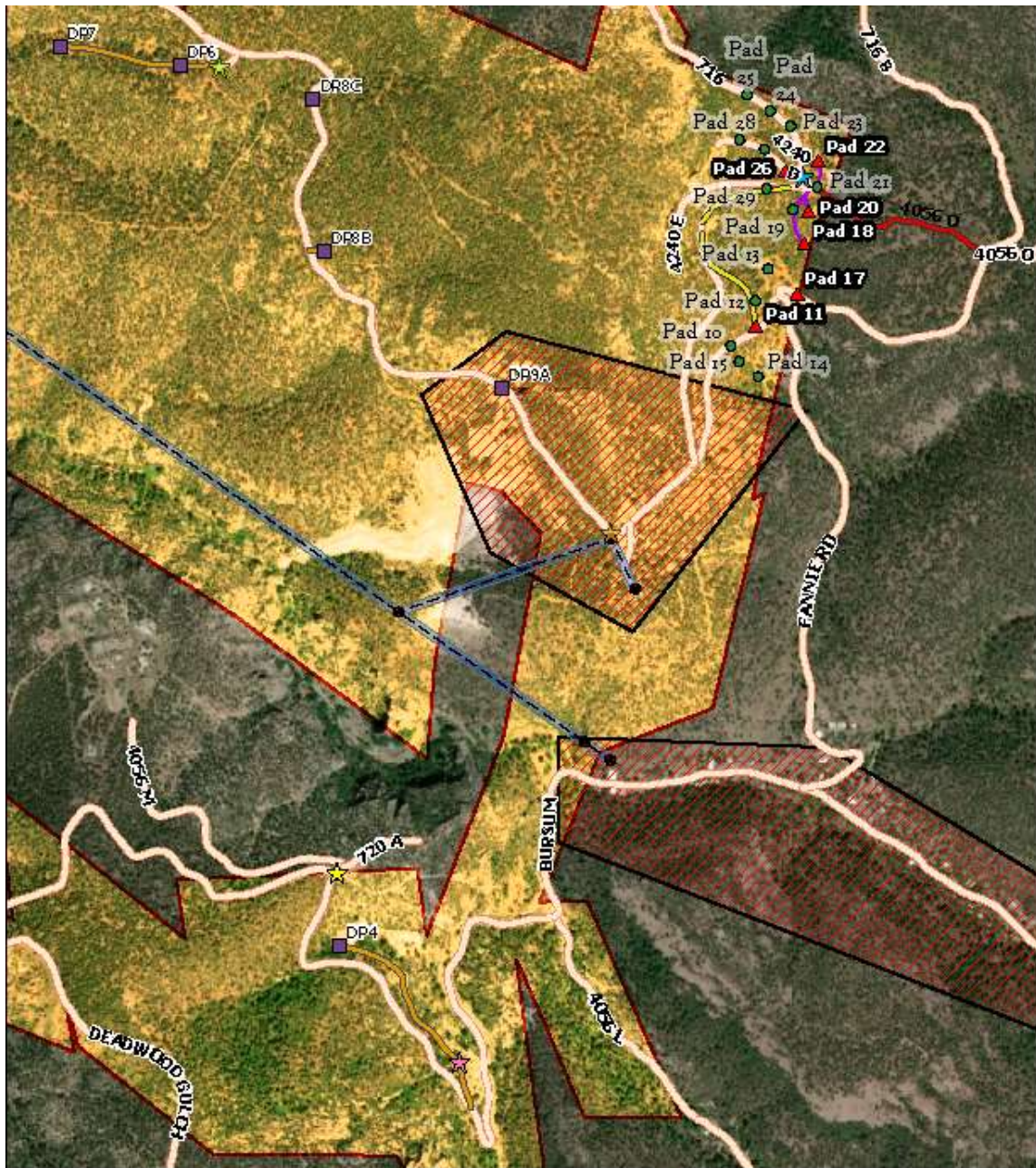
If there are known cultural resources in the vicinity of this project that your tribe is aware of, please provide any comments and concerns to MMD by April 11, 2025. Please contact me at (505) 470-5354 or [kevin.barnes@emnrd.nm.gov](mailto:kevin.barnes@emnrd.nm.gov) with any questions or if you wish to meet to discuss the application.

Sincerely,

Kevin Barnes  
Permit Lead  
Mining and Minerals Division

Enclosures (Project Vicinity Map)

cc: Project File (CA027EM)



0 0.3 0.5 Miles

## Mogollon Project Forest Service Route Closure Bypass and Staging Area Modification

Permit Area Overview Map



PERMIT AREA: Defined in Section 3 of Permit No. CA027EM and/or its approved modifications. This map illustrates general representative aspects of the permit area as described in Permit No. CA027EM and/or its approved modifications.

- ★ Staging Area A
- ★ Staging Area B
- ★ Staging Area C
- ★ Staging Area D
- ★ Staging Area E
- ▲ 2021-2024 Active Work Sites
- 2021-2022 Inactive Work Sites
- Modification 23-1 Approved Work Sites
- Power Pole
- Mogollon Project Patented Claims
- Cultural Resource District
- Power Line Right of Way
- Closed Forest Service Road 4056 O
- Proposed Bypass Road
- Existing Access Roads
- 2021-2022 Built Access Road
- Modification 23-1 Approved Access
- Power Line



State of New Mexico  
Energy, Minerals and Natural Resources Department

---

**Michelle Lujan Grisham**  
Governor

**Melanie A. Kenderdine**  
Cabinet Secretary

**Ben Shelton**  
Acting Deputy Secretary

**Albert Chang, Director**  
Mining and Minerals Division



March 25, 2025

Director Stewart Koyiyumptewa  
The Hopi Tribe Cultural Preservation Office  
P.O. Box 123  
Kykotsmovi, AZ 86039

**Re: Request for Comments on Modification of Minimal Impact Exploration Permit Application, Modification 23-2 Summa Silver Mogollon Project, Catron County, New Mexico, Permit No. CA027EM**

Dear Director Koyiyumptewa,

The Mining and Minerals Division ("MMD") of the New Mexico Energy, Minerals, and Natural Resources Department has received an application from Everett Ecological, on behalf of Summa Silver Corporation, to modify their permit for minimal impact exploration under 19.10.3 NMAC of the New Mexico Act (NMSA 1978, §69-36-1 et seq.). The project is located both on private lands and lands administered by the U.S. Forest Service in Township 10 South, Range 19 West, Sections 27, 28 & 33. The modification proposes the construction of an approximately 1,639-foot access road and the addition of 5 staging areas for support of exploration operations. The total disturbance associated with this permit, including the proposed modification, is approximately 2.97 acres.

"Minimal impact exploration" means disturbance will not exceed a total of 5 acres and limits impact to the environment. Operations must be completed in one year and reclaimed within two years, unless the permit is renewed. An application for renewal would be required to extend exploration or reclamation beyond one year or to initiate further mining activities. Please see the attached map of the project vicinity. The application can also be viewed in its entirety by visiting the MMD web site at

<https://www.emnrd.nm.gov/mmd/mining-act-reclamation-program/pending-and-approved-exploration-applications/minimal-impact/ca027em-summa-silver-mogollon/>

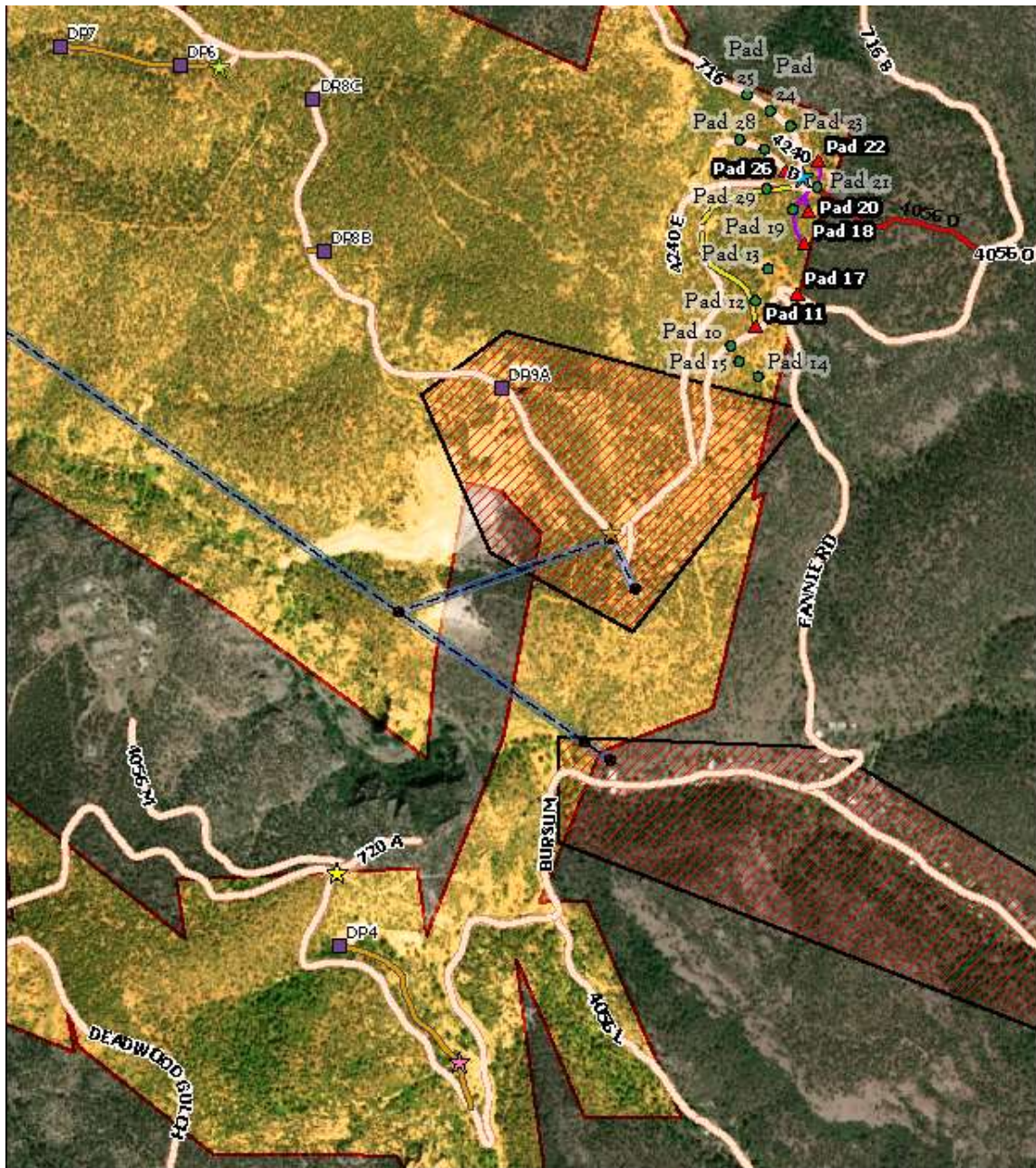
If there are known cultural resources in the vicinity of this project that your tribe is aware of, please provide any comments and concerns to MMD by April 11, 2025. Please contact me at (505) 470-5354 or [kevin.barnes@emnrd.nm.gov](mailto:kevin.barnes@emnrd.nm.gov) with any questions or if you wish to meet to discuss the application.

Sincerely,

Kevin Barnes  
Permit Lead  
Mining and Minerals Division

Enclosures (Project Vicinity Map)

cc: Project File (CA027EM)



0 0.3 0.5 Miles

## Mogollon Project Forest Service Route Closure Bypass and Staging Area Modification

Permit Area Overview Map



PERMIT AREA: Defined in Section 3 of Permit No. CA027EM and/or its approved modifications. This map illustrates general representative aspects of the permit area as described in Permit No. CA027EM and/or its approved modifications.

- ★ Staging Area A
- ★ Staging Area B
- ★ Staging Area C
- ★ Staging Area D
- ★ Staging Area E
- ▲ 2021-2024 Active Work Sites
- 2021-2022 Inactive Work Sites
- Modification 23-1 Approved Work Sites
- Power Pole
- Mogollon Project Patented Claims
- Cultural Resource District
- Power Line Right of Way
- Closed Forest Service Road 4056 O
- Proposed Bypass Road
- Existing Access Roads
- 2021-2022 Built Access Road
- Modification 23-1 Approved Access
- Power Line



State of New Mexico  
Energy, Minerals and Natural Resources Department

---

**Michelle Lujan Grisham**  
Governor

**Melanie A. Kenderdine**  
Cabinet Secretary

**Ben Shelton**  
Acting Deputy Secretary

**Albert Chang, Director**  
Mining and Minerals Division



March 25, 2025

Chairman Kasey Velasquez  
White Mountain Apache Tribe  
P.O. Box 700  
Whiteriver, AZ 85941

**Re: Request for Comments on Modification of Minimal Impact Exploration Permit Application, Modification 23-2 Summa Silver Mogollon Project, Catron County, New Mexico, Permit No. CA027EM**

Dear Chairman Velasquez,

The Mining and Minerals Division ("MMD") of the New Mexico Energy, Minerals, and Natural Resources Department has received an application from Everett Ecological, on behalf of Summa Silver Corporation, to modify their permit for minimal impact exploration under 19.10.3 NMAC of the New Mexico Act (NMSA 1978, §69-36-1 et seq.). The project is located both on private lands and lands administered by the U.S. Forest Service in Township 10 South, Range 19 West, Sections 27, 28 & 33. The modification proposes the construction of an approximately 1,639-foot access road and the addition of 5 staging areas for support of exploration operations. The total disturbance associated with this permit, including the proposed modification, is approximately 2.97 acres.

"Minimal impact exploration" means disturbance will not exceed a total of 5 acres and limits impact to the environment. Operations must be completed in one year and reclaimed within two years, unless the permit is renewed. An application for renewal would be required to extend exploration or reclamation beyond one year or to initiate further mining activities. Please see the attached map of the project vicinity. The application can also be viewed in its entirety by visiting the MMD web site at

<https://www.emnrd.nm.gov/mmd/mining-act-reclamation-program/pending-and-approved-exploration-applications/minimal-impact/ca027em-summa-silver-mogollon/>

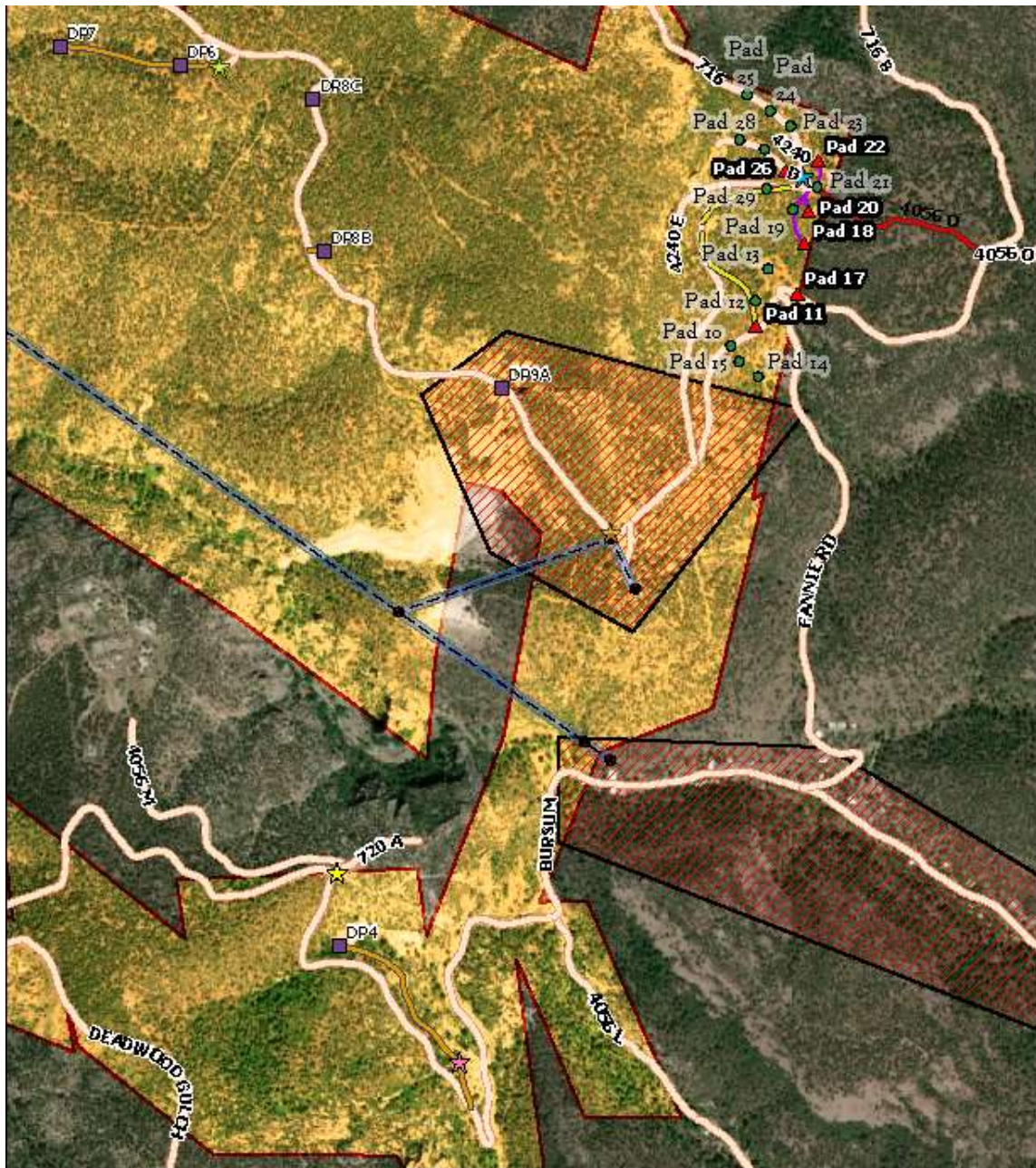
If there are known cultural resources in the vicinity of this project that your tribe is aware of, please provide any comments and concerns to MMD by April 11, 2025. Please contact me at (505) 470-5354 or [kevin.barnes@emnrd.nm.gov](mailto:kevin.barnes@emnrd.nm.gov) with any questions or if you wish to meet to discuss the application.

Sincerely,

Kevin Barnes  
Permit Lead  
Mining and Minerals Division

Enclosures (Project Vicinity Map)

cc: Project File (CA027EM)



0 0.3 0.5 Miles

## Mogollon Project Forest Service Route Closure Bypass and Staging Area Modification

Permit Area Overview Map



PERMIT AREA: Defined in Section 3 of Permit No. CA027EM and/or its approved modifications. This map illustrates general representative aspects of the permit area as described in Permit No. CA027EM and/or its approved modifications.

- ★ Staging Area A
- ★ Staging Area B
- ★ Staging Area C
- ★ Staging Area D
- ★ Staging Area E
- ▲ 2021-2024 Active Work Sites
- 2021-2022 Inactive Work Sites
- Modification 23-1 Approved Work Sites
- Power Pole
- Mogollon Project Patented Claims
- Cultural Resource District
- Power Line Right of Way
- Closed Forest Service Road 4056 O
- Proposed Bypass Road
- Existing Access Roads
- 2021-2022 Built Access Road
- Modification 23-1 Approved Access
- Power Line



State of New Mexico  
Energy, Minerals and Natural Resources Department

---

**Michelle Lujan Grisham**  
Governor

**Melanie A. Kenderdine**  
Cabinet Secretary

**Ben Shelton**  
Acting Deputy Secretary

**Albert Chang, Director**  
Mining and Minerals Division



March 25, 2025

THPO Mark Altaha  
White Mountain Apache Tribe  
P.O. Box 1032  
Fort Apache, AZ 85926

**Re: Request for Comments on Modification of Minimal Impact Exploration Permit Application, Modification 23-2 Summa Silver Mogollon Project, Catron County, New Mexico, Permit No. CA027EM**

Dear THPO Altaha,

The Mining and Minerals Division ("MMD") of the New Mexico Energy, Minerals, and Natural Resources Department has received an application from Everett Ecological, on behalf of Summa Silver Corporation, to modify their permit for minimal impact exploration under 19.10.3 NMAC of the New Mexico Act (NMSA 1978, §69-36-1 et seq.). The project is located both on private lands and lands administered by the U.S. Forest Service in Township 10 South, Range 19 West, Sections 27, 28 & 33. The modification proposes the construction of an approximately 1,639-foot access road and the addition of 5 staging areas for support of exploration operations. The total disturbance associated with this permit, including the proposed modification, is approximately 2.97 acres.

"Minimal impact exploration" means disturbance will not exceed a total of 5 acres and limits impact to the environment. Operations must be completed in one year and reclaimed within two years, unless the permit is renewed. An application for renewal would be required to extend exploration or reclamation beyond one year or to initiate further mining activities. Please see the attached map of the project vicinity. The application can also be viewed in its entirety by visiting the MMD web site at

<https://www.emnrd.nm.gov/mmd/mining-act-reclamation-program/pending-and-approved-exploration-applications/minimal-impact/ca027em-summa-silver-mogollon/>

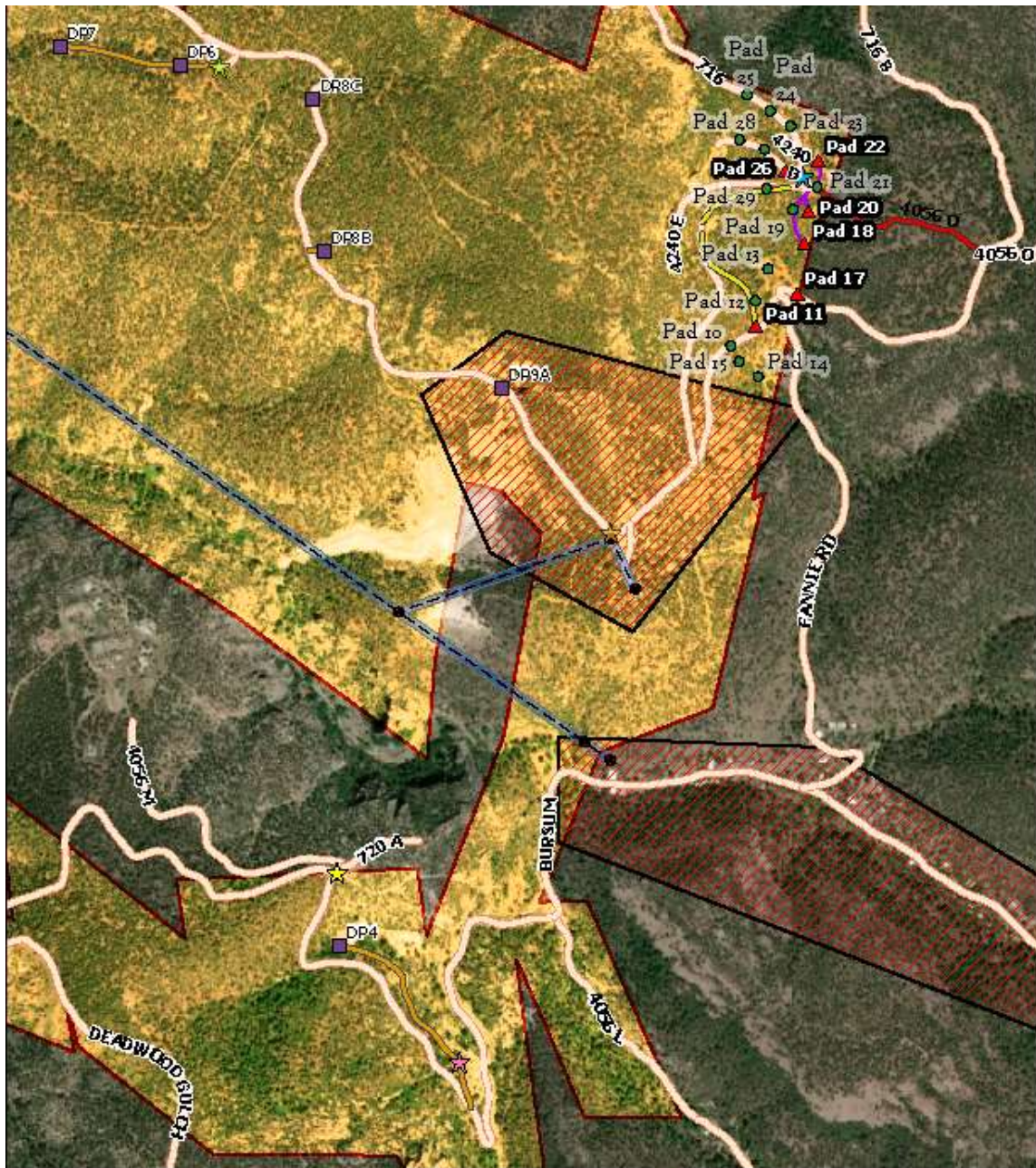
If there are known cultural resources in the vicinity of this project that your tribe is aware of, please provide any comments and concerns to MMD by April 11, 2025. Please contact me at (505) 470-5354 or [kevin.barnes@emnrd.nm.gov](mailto:kevin.barnes@emnrd.nm.gov) with any questions or if you wish to meet to discuss the application.

Sincerely,

Kevin Barnes  
Permit Lead  
Mining and Minerals Division

Enclosures (Project Vicinity Map)

cc: Project File (CA027EM)



0 0.3 0.5 Miles

## Mogollon Project Forest Service Route Closure Bypass and Staging Area Modification

Permit Area Overview Map



PERMIT AREA: Defined in Section 3 of Permit No. CA027EM and/or its approved modifications. This map illustrates general representative aspects of the permit area as described in Permit No. CA027EM and/or its approved modifications.

- ★ Staging Area A
- ★ Staging Area B
- ★ Staging Area C
- ★ Staging Area D
- ★ Staging Area E
- ▲ 2021-2024 Active Work Sites
- 2021-2022 Inactive Work Sites
- Modification 23-1 Approved Work Sites
- Power Pole
- Mogollon Project Patented Claims
- Cultural Resource District
- Power Line Right of Way
- Closed Forest Service Road 4056 O
- Proposed Bypass Road
- Existing Access Roads
- 2021-2022 Built Access Road
- Modification 23-1 Approved Access
- Power Line

