
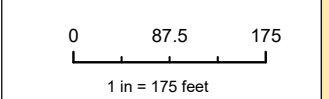
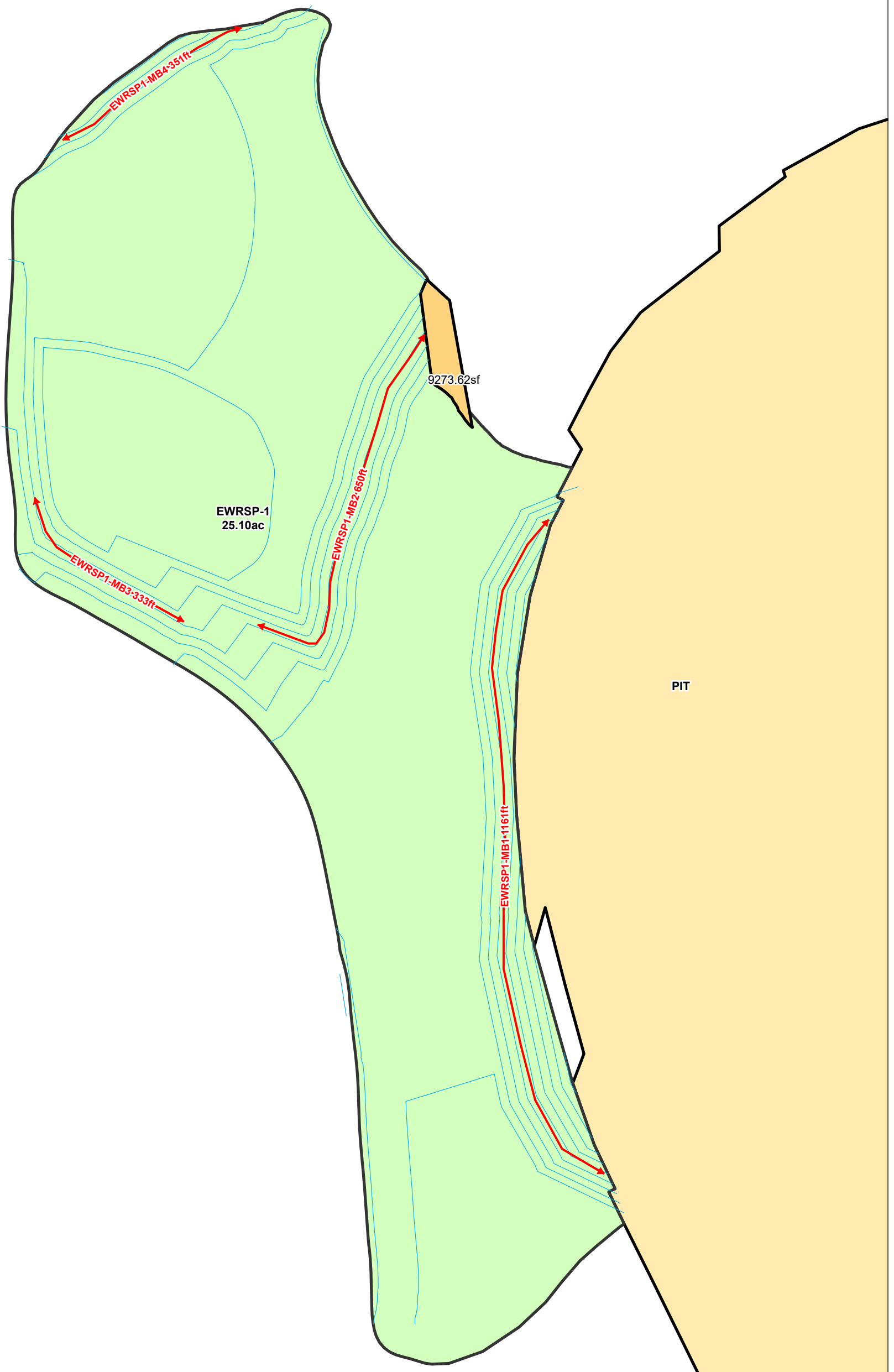


DRAWING TITLE: <b>EOML FACILITY FOOTPRINTS</b>		REVISIONS	
DATE: 7/20/2018	DRAWING NO: 191000.060	REV	DESCRIPTION
SRK JOB #: 191000.060	FIGURE A		
PROJECT:		DATE	
PREPARED FOR:			
		DESIGN: - REVIEWED: FT DRAWN: GK CHECKED: - APPROVED: - COORDINATE SYSTEM: NAD 1983 UTM Zone 13N USFoot IF THE ABOVE BAR DOES NOT SCALE 1 INCH, THE DRAWING SCALE IS ALTERED	
FILE NAME: FIG_EOML_FACILITIES_20180717.mxd			

F:\Copper\_Flat\New Mexico Copper Corp\191000.060\_Copper Flat\Bomd040\_Drawing\Task\_004\_Drawings and Figures\FIG\_EOML\_FACILITIES\_20180717.mxd



REV	REVISIONS DESCRIPTION	DATE




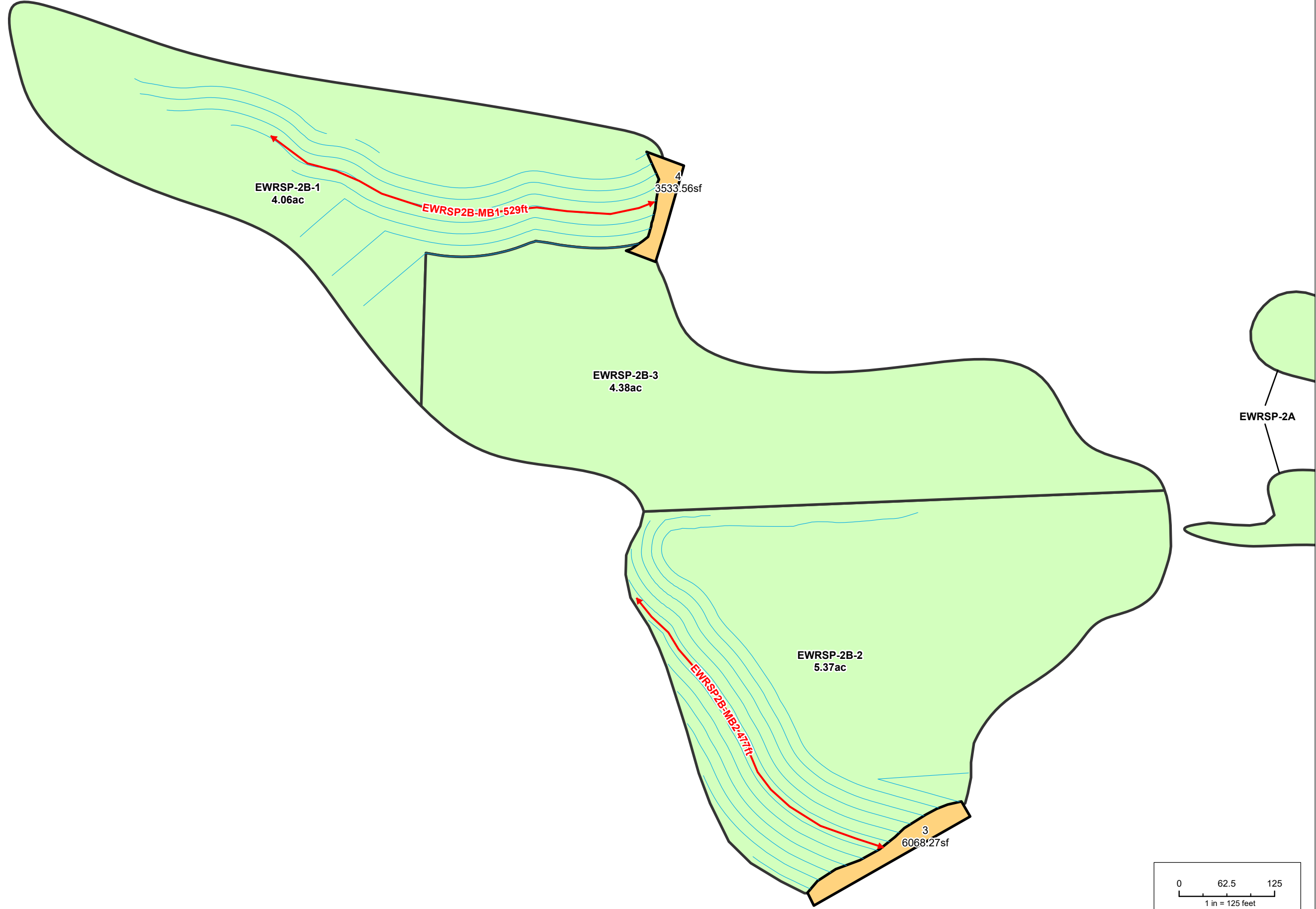
DESIGN: - REVIEWED: FT  
 DRAWN: GK CHECKED: -  
 APPROVED: -  
 COORDINATE SYSTEM:  
 NAD 1983 UTM Zone 13N USFoot

IF THE ABOVE BAR DOES NOT SCALE 1 INCH, THE DRAWING SCALE IS ALTERED

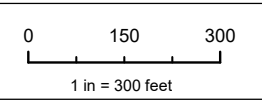
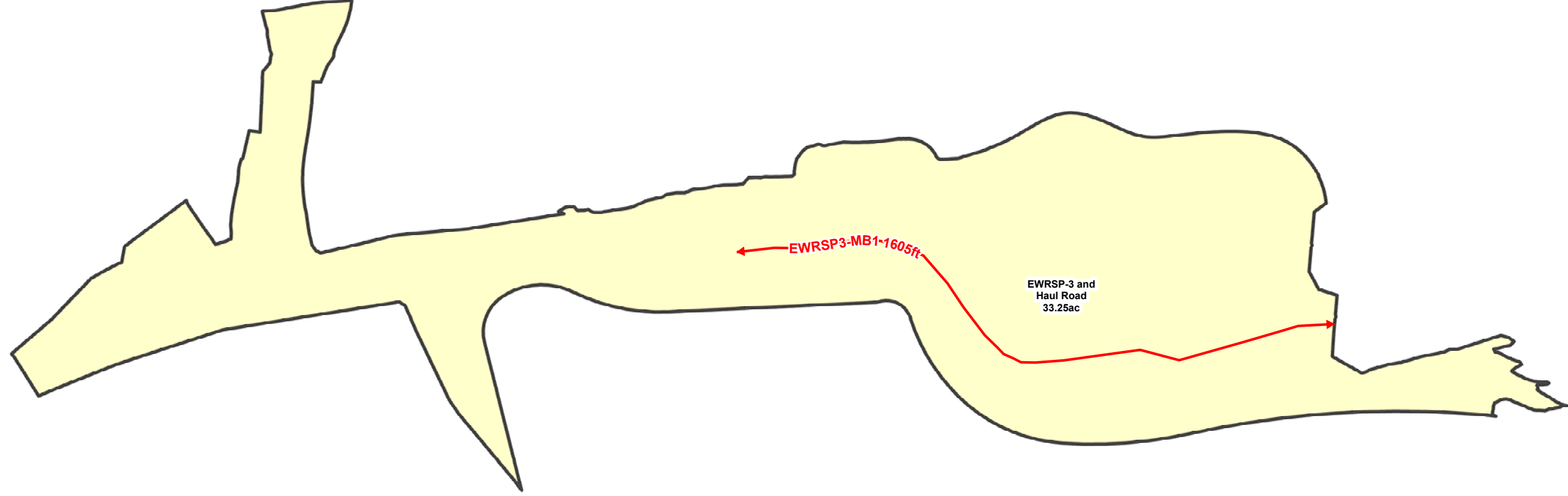
**srk consulting**

PREPARED FOR:

DRAWING TITLE: <b>EWRSP-1 MIDBENCHES WITH REGRADE BOUNDARY</b>		
PROJECT:		
DATE: 7/18/2018	DRAWING NO.	REV. NO.
SRK JOB #: 191000.060	FIGURE	A



<b>DRAWING TITLE:</b> <b>EWRSP-2B MIDBENCHES</b> <b>WITH REGRADE BOUNDARY</b>				<b>REVISIONS</b> REV. DESCRIPTION DATE	
<b>PROJECT:</b> PREPARED FOR:		<b>DATE:</b> 7/19/2018 <b>SRK JOB #:</b> 191000.060		DESIGN: - REVIEWED: FT DRAWN: GK CHECKED: - APPROVED: - COORDINATE SYSTEM: NAD 1983 UTM Zone 13N USFoot	
<b>FIGURE</b> A		<b>FIGURE</b> A		IF THE ABOVE BAR DOES NOT SCALE 1 INCH, THE DRAWING SCALE IS ALTERED	
FILE NAME: FIG_EWRSP2B_MIDBENCHES_20180402.mxd					



DRAWING TITLE:

**EWRSP3 MIDBENCHES**



DESIGN: - REVIEWED: FT

DRAWN: GK CHECKED: -

APPROVED: -

COORDINATE SYSTEM:

NAD 1983 UTM Zone 13N USFoot

IF THE ABOVE BAR DOES NOT SCALE 1 INCH, THE DRAWING SCALE IS ALTERED

REV

REVISIONS

DESCRIPTION

DATE

PROJECT:

DATE: 7/20/2018

SRK JOB #: 191000.060

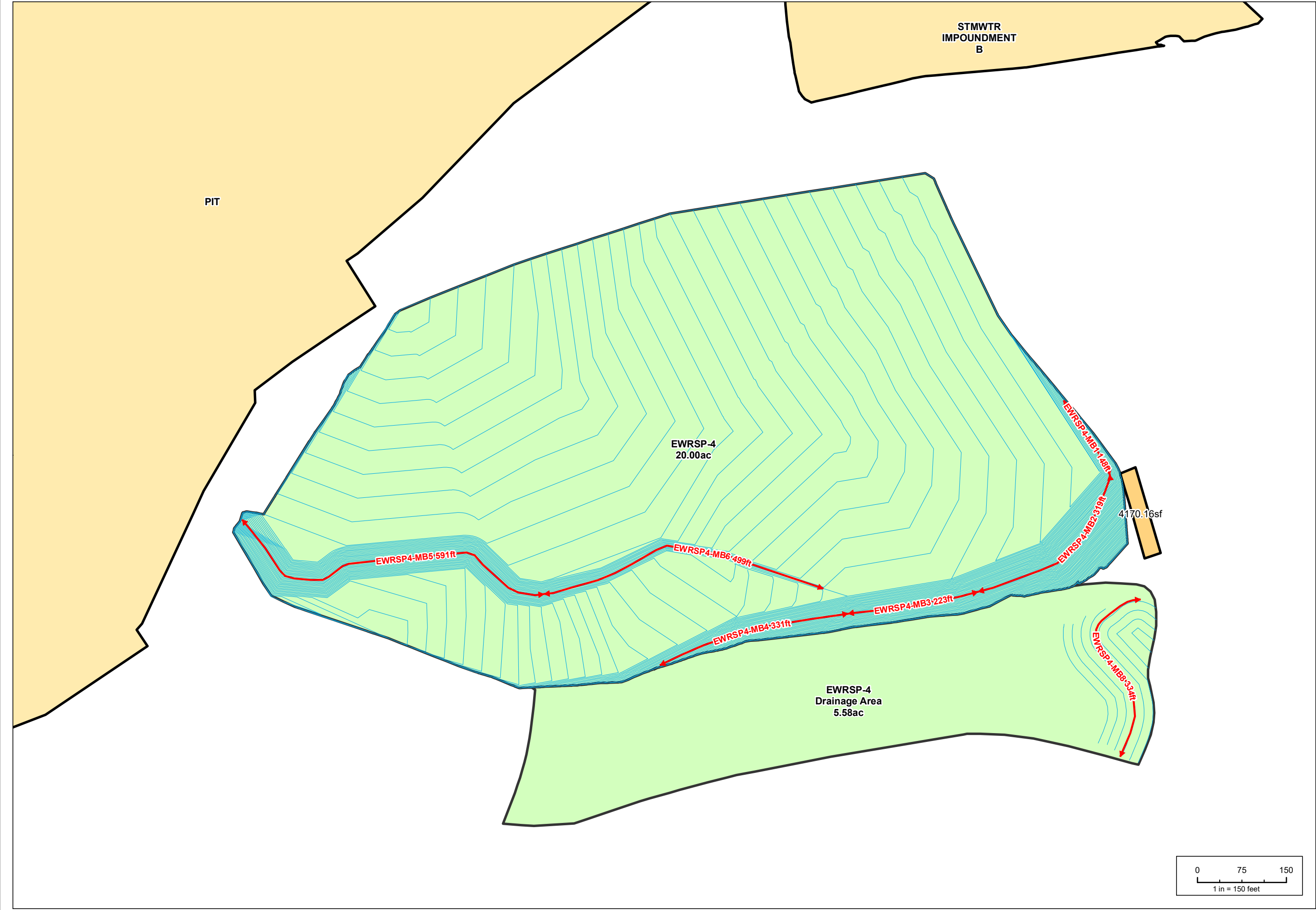
DRAWING NO: FIGURE

REV. NO: A

PREPARED FOR:

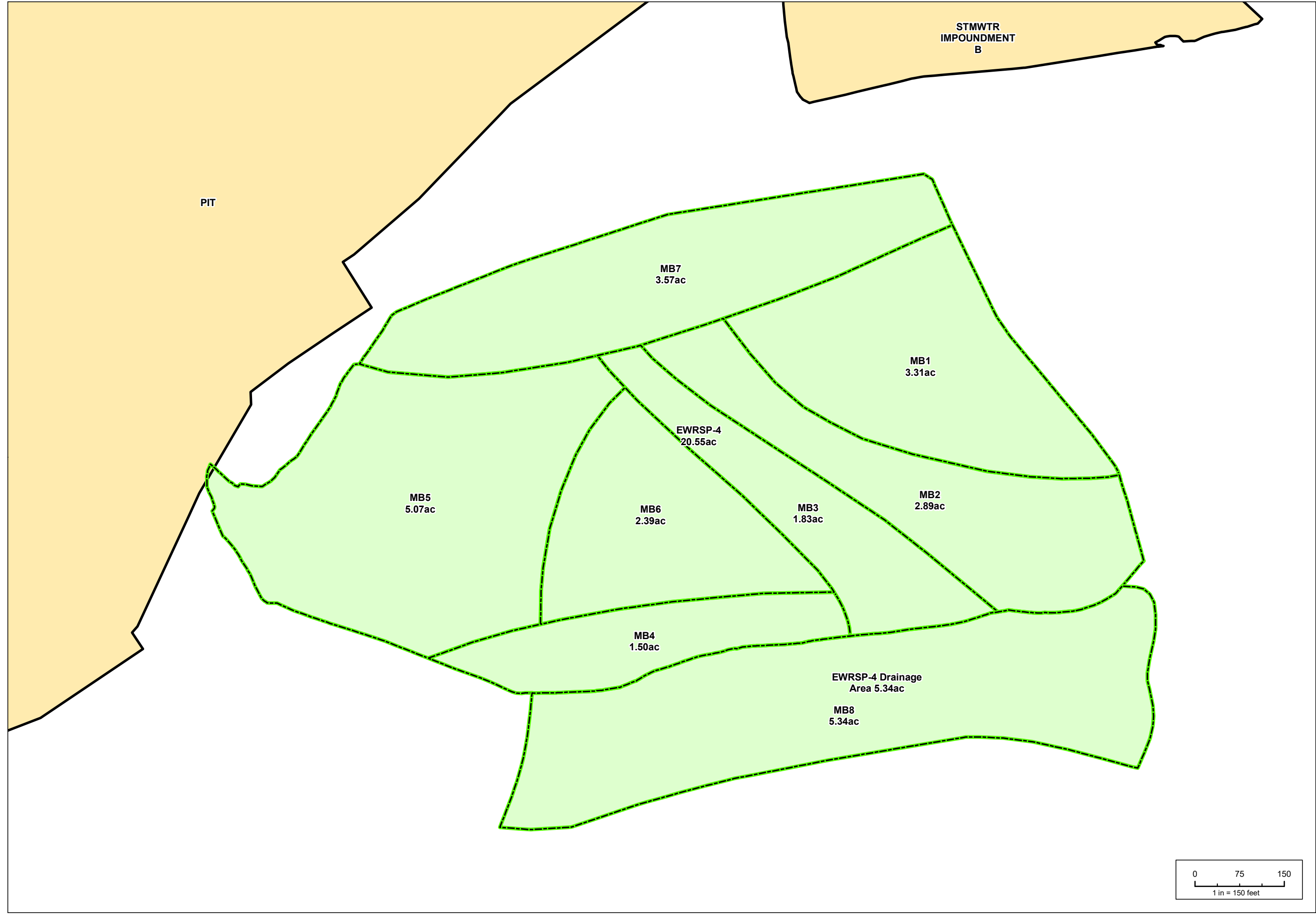
F:\Copper\_Flat\New Mexico Copper Corp\191000.060\_Copper Flat\Bonds\040\_Drawing\Task\_004\_Drawings and Figures\Fig\_EWRSP3\_MIDBENCHES\_20180719.mxd

FILE NAME: FIG\_EWRSP3\_MIDBENCHES\_20180719.mxd



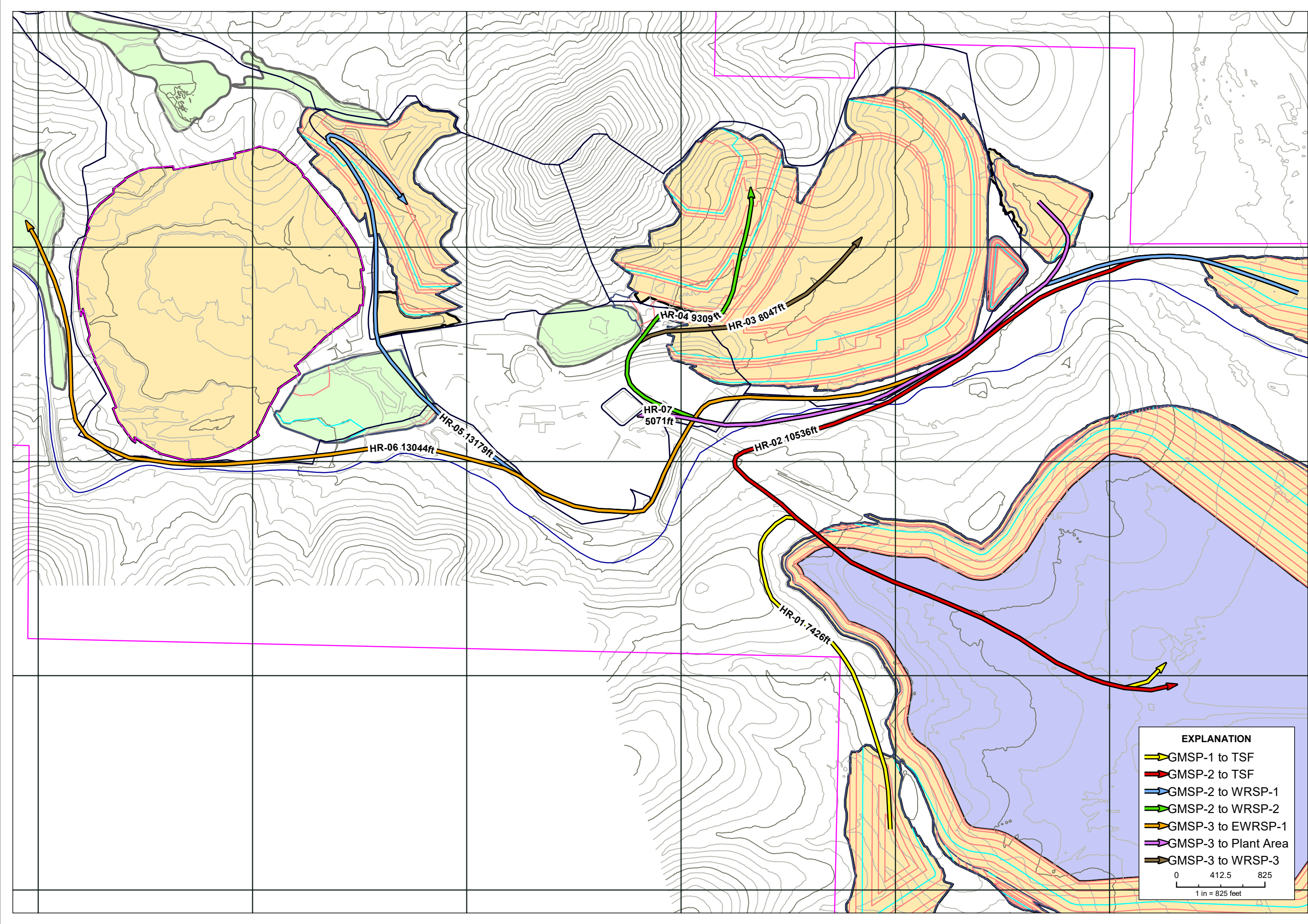
<b>DRAWING TITLE:</b> <b>EWRSP-4 DIVERSION CHANNELS WITH REGRADE BOUNDARY</b>				<b>DESIGN:</b> - <b>DRAWN:</b> CW <b>APPROVED:</b> - <b>COORDINATE SYSTEM:</b> NAD 1983 UTM Zone 13N USFoot		<b>REVISIONS</b> <table border="1"> <thead> <tr> <th>REV</th> <th>DESCRIPTION</th> <th>DATE</th> </tr> </thead> <tbody> <tr><td> </td><td> </td><td> </td></tr> <tr><td> </td><td> </td><td> </td></tr> <tr><td> </td><td> </td><td> </td></tr> <tr><td> </td><td> </td><td> </td></tr> <tr><td> </td><td> </td><td> </td></tr> <tr><td> </td><td> </td><td> </td></tr> <tr><td> </td><td> </td><td> </td></tr> <tr><td> </td><td> </td><td> </td></tr> <tr><td> </td><td> </td><td> </td></tr> <tr><td> </td><td> </td><td> </td></tr> </tbody> </table>		REV	DESCRIPTION	DATE																														
REV	DESCRIPTION	DATE																																						
<b>PROJECT:</b> <b>EOML</b>		<b>PREPARED FOR:</b>		<b>REVIEWED:</b> FT <b>CHECKED:</b> -		<b>IF THE ABOVE BAR DOES NOT SCALE 1" INCH, THE DRAWING SCALE IS ALTERED</b>																																		
<b>DATE:</b> 11/27/2018 <b>SRK JOB #:</b> 191000.060	<b>DRAWING NO.:</b> <b>FIGURE</b>	<b>REV. NO.:</b> <b>A</b>	<b>FILE NAME:</b> FIG_EWRSP4_EOML_20180330.mxd																																					

H:\Copper\_Flat\NewMexico Copper Corp\191000.060\_Copper Flat Bond\040\_Drafting\Task\_0004\_Drawings and Figures\FIG\_EWRSP4\_EOML\_20180330.mxd



DRAWING TITLE: <b>EWRSP-4</b>	RECLAIMED		REVISIONS
	DATE: 11/27/2018	DRAWING NO. FIGURE	DESCRIPTION
SRK JOB #: 191000.060	FIGURE	REV. NO.	DATE
PROJECT:		A	
PREPARED FOR:		DESIGN: -	REVIEWED: FT
srk consulting		DRAWN: GK	CHECKED: -
APPROVED: -		COORDINATE SYSTEM: NAD 1983 UTM Zone 13N USFoot	
IF THE ABOVE BAR DOES NOT SCALE 1 INCH, THE DRAWING SCALE IS ALTERED		FILE NAME: FIG_EWRSP4_RECLAIMED_20180330.mxd	





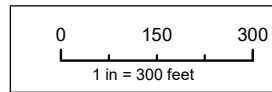
**EXPLANATION**

- GMSP-1 to TSF
- GMSP-2 to TSF
- GMSP-2 to WRSP-1
- GMSP-2 to WRSP-2
- GMSP-3 to EWRSP-1
- GMSP-3 to Plant Area
- GMSP-3 to WRSP-3

0 412.5 825  
1 in = 825 feet

DRAWING TITLE: <b>HAUL ROUTES</b>		DESIGN: -	REVIEWED: FT
DATE: 5/10/2018	DRAWING NO. <b>FIGURE</b>	DRAWN: GK	CHECKED: -
SRK JOB #: 191000.060	REV. NO. <b>A</b>	APPROVED: -	COORDINATE SYSTEM: NAD 1983 UTM Zone 13N USFoot
PROJECT:	PREPARED FOR:		
REVISIONS REV. DESCRIPTION DATE		IF THE ABOVE BAR DOES NOT SCALE 1 INCH, THE DRAWING SCALE IS ALTERED	
		FILE NAME: FIG_HAULROUTES_20180503.mxd	

H:\Copper\_FlatNew Mexico Copper Corp\191000.060\_Copper Flat\Bomd\040\_Drilling\Task\_004\_Drawings and Figures\FIG\_HAULROUTES\_20180503.mxd



2  
9273.62sf


9252ft

6  
12199.84sf

PIT  
127.19ac

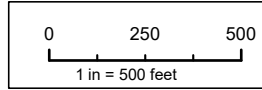
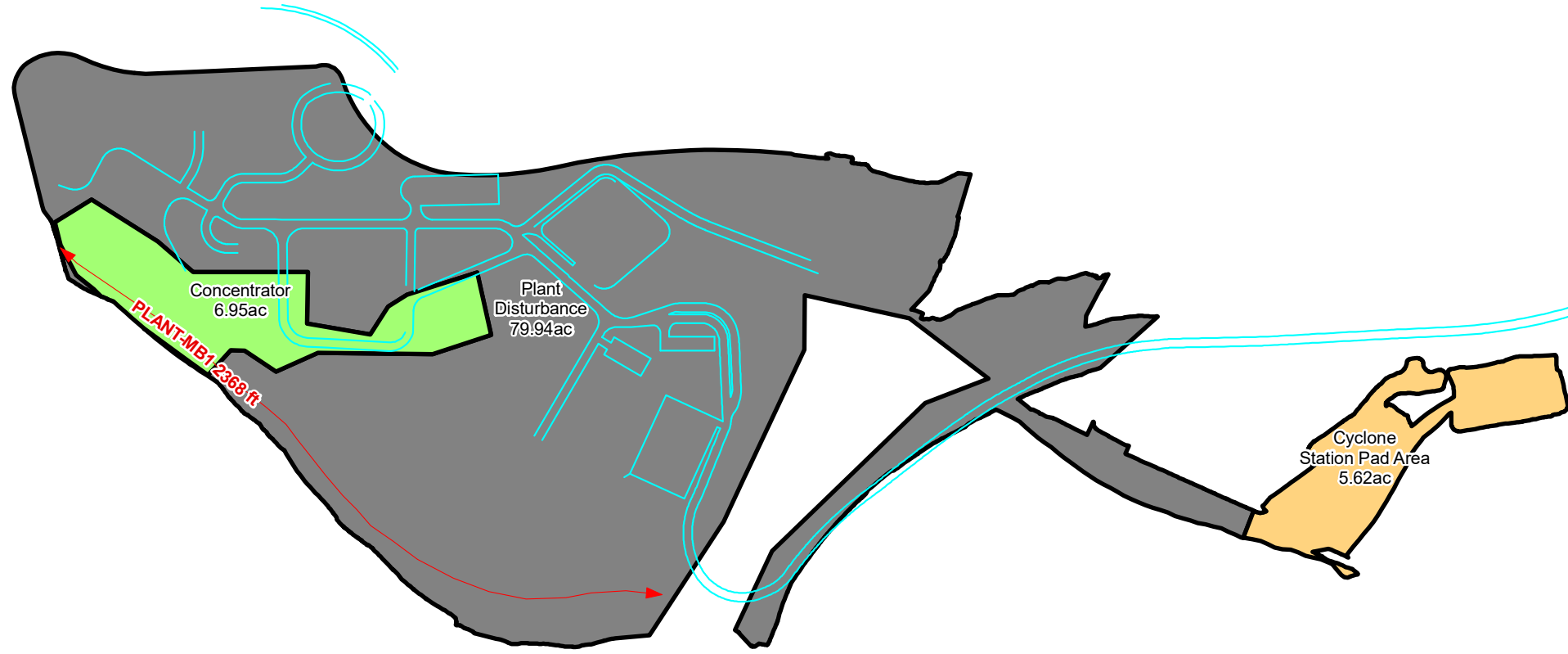
WRSP-1  
35.01ac

STMWTR  
IMPOUNDMENT  
B  
3.53ac

DRAWING TITLE: <b>PIT WITH 50ft BUFFER</b>	DESIGN: -	REVIEWED: FT		REVISIONS REV. DESCRIPTION DATE
	DRAWN: GK	CHECKED: -		
PROJECT:	APPROVED: -	COORDINATE SYSTEM: NAD 1983 UTM Zone 13N USFoot	PREPARED FOR:	IF THE ABOVE BAR DOES NOT SCALE 1 INCH, THE DRAWING SCALE IS ALTERED
DATE: 7/18/2018	DRAWING NO:	REV. NO:		
SRK JOB #: 191000.060	FIGURE	A		
FILE NAME: FIG_PIT_BERM_20180322.mxd				

F:\Copper\_Flat\New Mexico Copper Corp\191000.060\_Copper Flat (Bond\04\_Drawing)\Task\_0004\_Drawings and Figures\FIG\_PIT\_BERM\_20180322.mxd





DRAWING TITLE:

**COMBINED PLANT DISTURBANCE**

PROJECT:

DATE: 11/19/2018

SRK JOB #: 191000.060

DRAWING NO. FIGURE

REV. NO. A

PREPARED FOR:



DESIGN: CW | REVIEWED: FT

DRAWN: CW | CHECKED: FT

APPROVED: -

COORDINATE SYSTEM:

NAD 1983 UTM Zone 13N USFoot

IF THE ABOVE BAR DOES NOT SCALE 1 INCH, THE DRAWING SCALE IS ALTERED



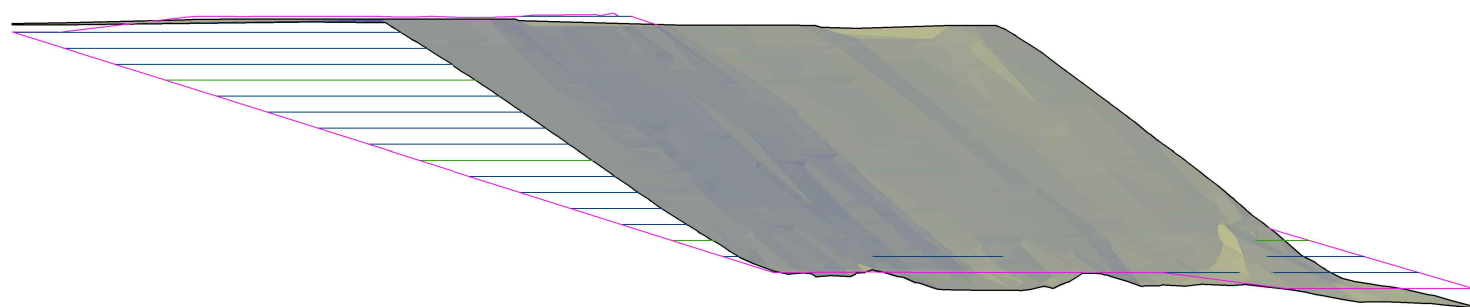
REVISIONS

REV


DESCRIPTION

DATE

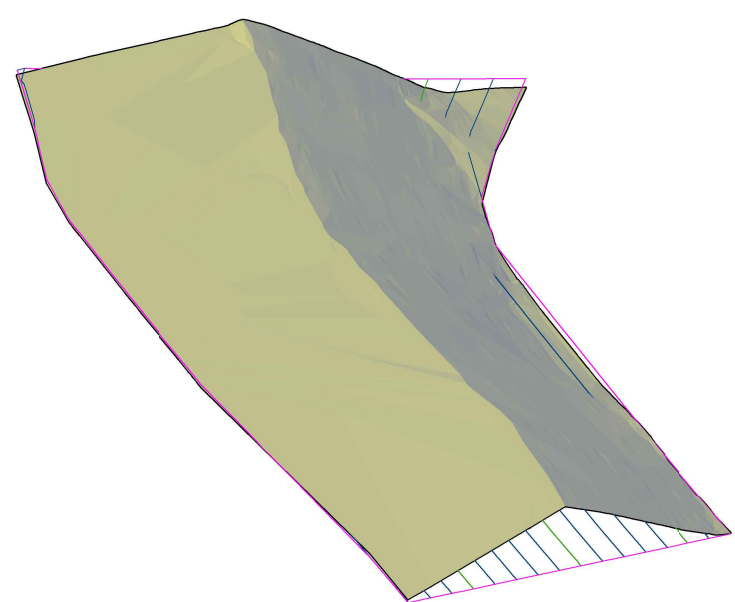
FILE NAME: FIG\_PLANT\_DISTURBANCE\_20180508.mxd



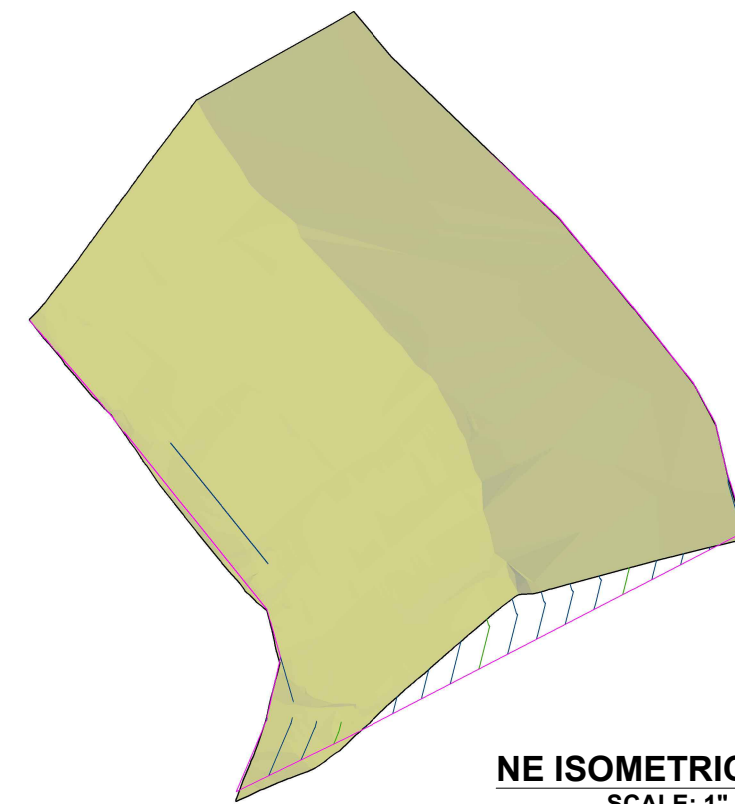
**FRONT SECTION**  
SCALE: 1" = 60'



**TOP SECTION**  
SCALE: 1" = 150'



**SW ISOMETRIC SECTION**  
SCALE: 1" = 100'



**NE ISOMETRIC SECTION**  
SCALE: 1" = 100'

REVISIONS		
REV.	DESCRIPTION	DATE

FILE NAME: Boundary\_Grading\_RECL\_Volume.dwg

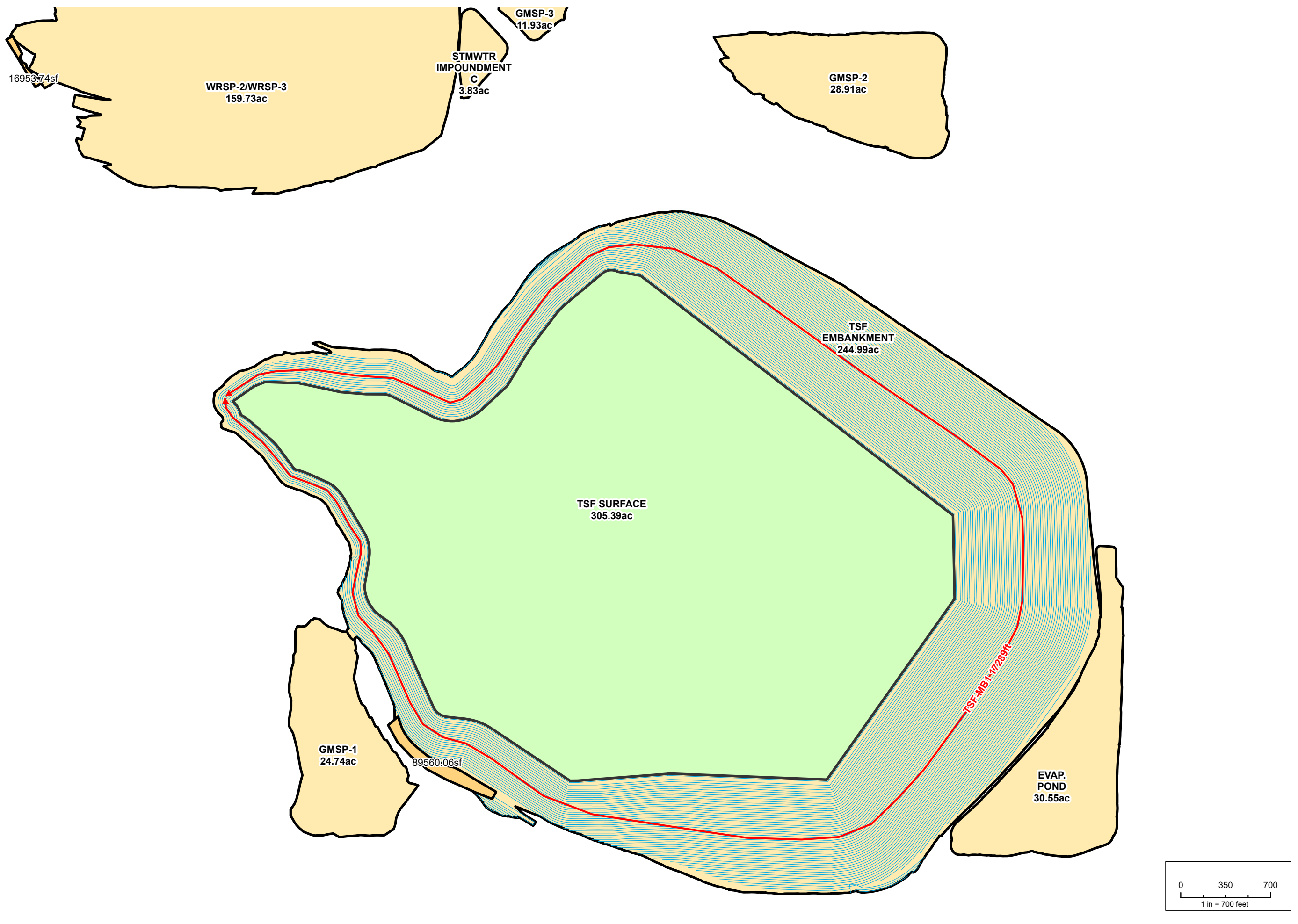
DESIGN: CFW  
 DRAWN: CFW  
 REVIEWED: FT  
 APPROVED: FT

IF THE ABOVE BAR DOES NOT MEASURE 1 INCH, THE DRAWING SCALE IS ALTERED

PREPARED BY: 

PROJECT: **COPPER FLAT**

DRAWING TITLE: <b>PLANT AREA RECLAMATION GRADING SECTIONS</b>		
DATE: 11/18/2018	REVISION: ---	DRAWING NO.: <b>FIGURE 1</b>
SRK PROJECT NO.: 11/19/2018		



16953774sf

WRSP-2/WRSP-3  
159.73ac

GMSP-3  
11.93ac

STMWTR  
IMPOUNDMENT  
C  
3.83ac

GMSP-2  
28.91ac

TSF  
EMBANKMENT  
244.99ac

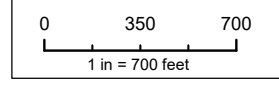
TSF SURFACE  
305.39ac

GMSP-1  
24.74ac

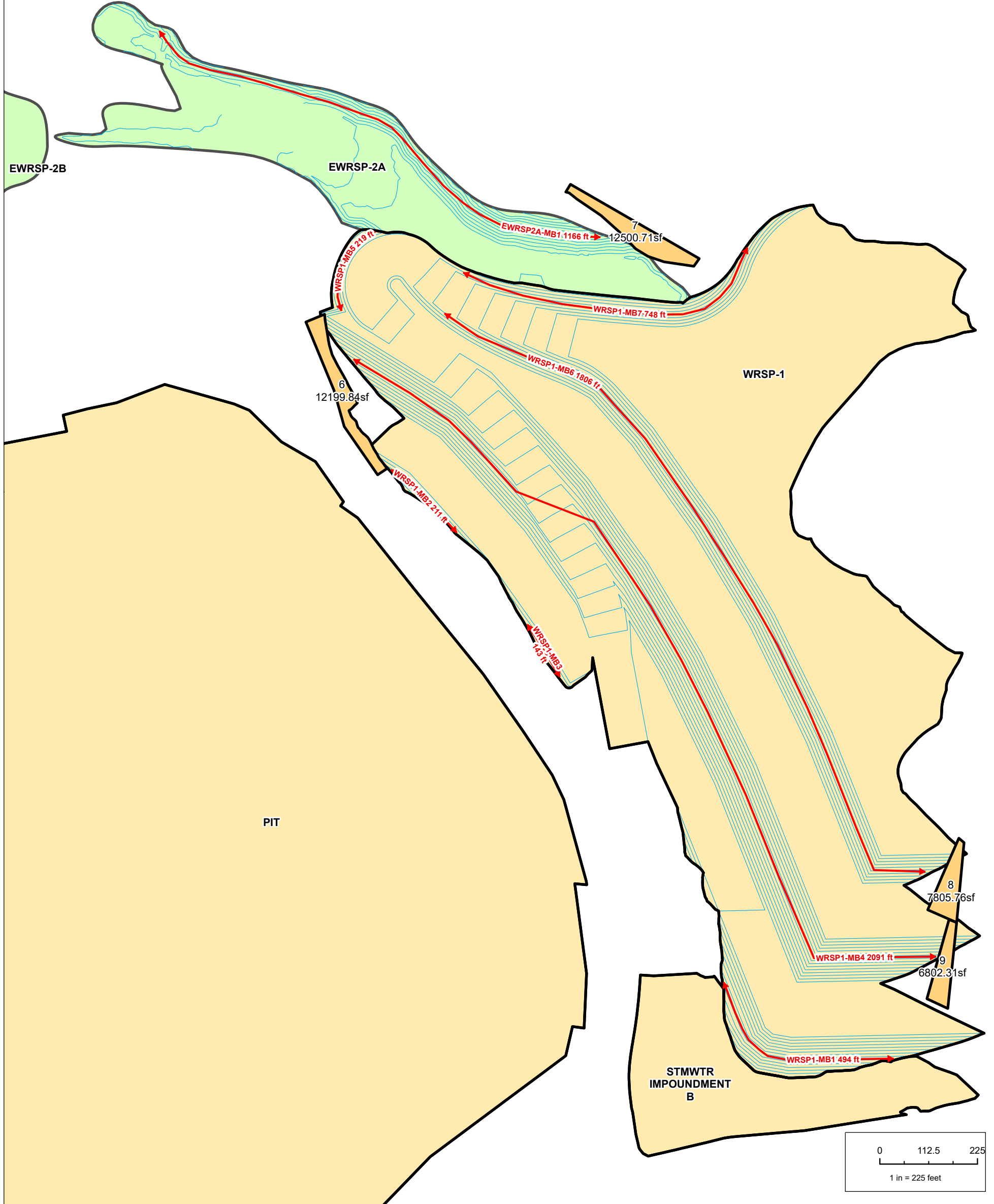
EVAP.  
POND  
30.55ac

89560.06sf

TSF-EMB-1-17289ft



DRAWING TITLE: <b>TSF AREAS and MIDBENCHES</b>	srk consulting		DESIGN: -	REVIEWED: FT	REVISIONS
	PREPARED FOR:		DRAWN: GK	CHECKED: -	
PROJECT:	DATE: 7/18/2018	DRAWING NO.:	APPROVED: -	COORDINATE SYSTEM:	DESCRIPTION
SRK JOB #: 191000.060	FIGURE	A	NAD 1983 UTM Zone 13N USFoot		DATE
IF THE ABOVE BAR DOES NOT SCALE 1 INCH, THE DRAWING SCALE IS ALTERED					
FILE NAME: FIG_TSF_MIDBENCHES_20180322.mxd					



REV	REVISIONS DESCRIPTION	DATE

FILE NAME: FIG\_WRSP1\_EWRSP2A\_EOML\_20180326.mxd



DESIGN: - REVIEWED: FT  
 DRAWN: GK CHECKED: -  
 APPROVED: -  
 COORDINATE SYSTEM:  
 NAD 1983 UTM Zone 13N USFoot

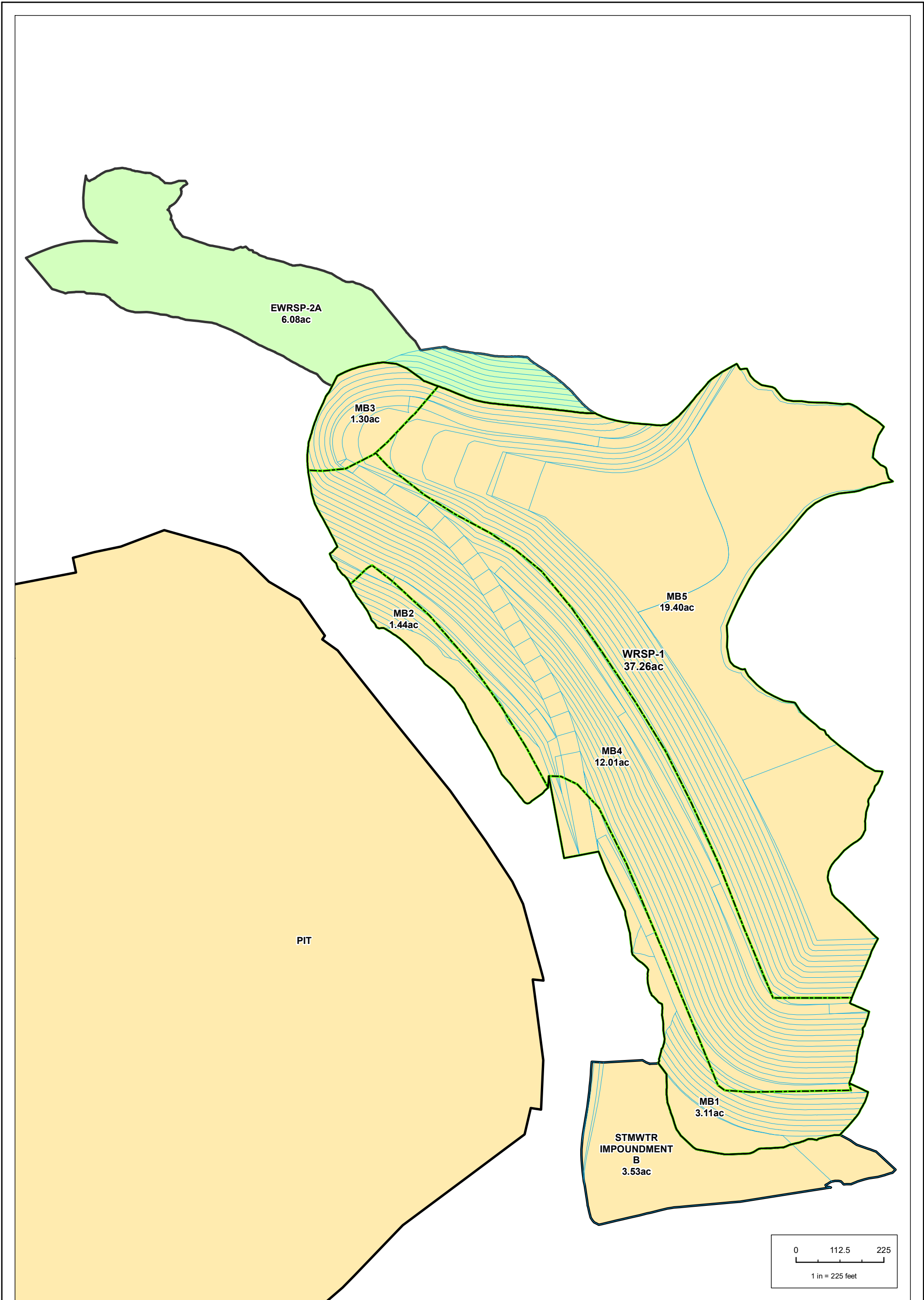
IF THE ABOVE BAR DOES NOT SCALE 1 INCH, THE DRAWING SCALE IS ALTERED



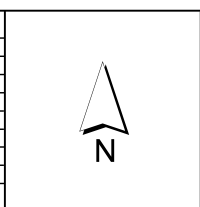
PREPARED FOR:

DRAWING TITLE: <b>WRSP-1 AND EWRSP-2A</b>		
PROJECT: <b>EOML</b>		
DATE: 7/18/2018	DRAWING NO.	REV. NO.
SRK JOB #: 191000.060	<b>FIGURE</b>	<b>A</b>





REV	DESCRIPTION	DATE



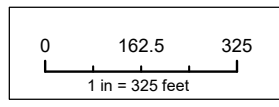
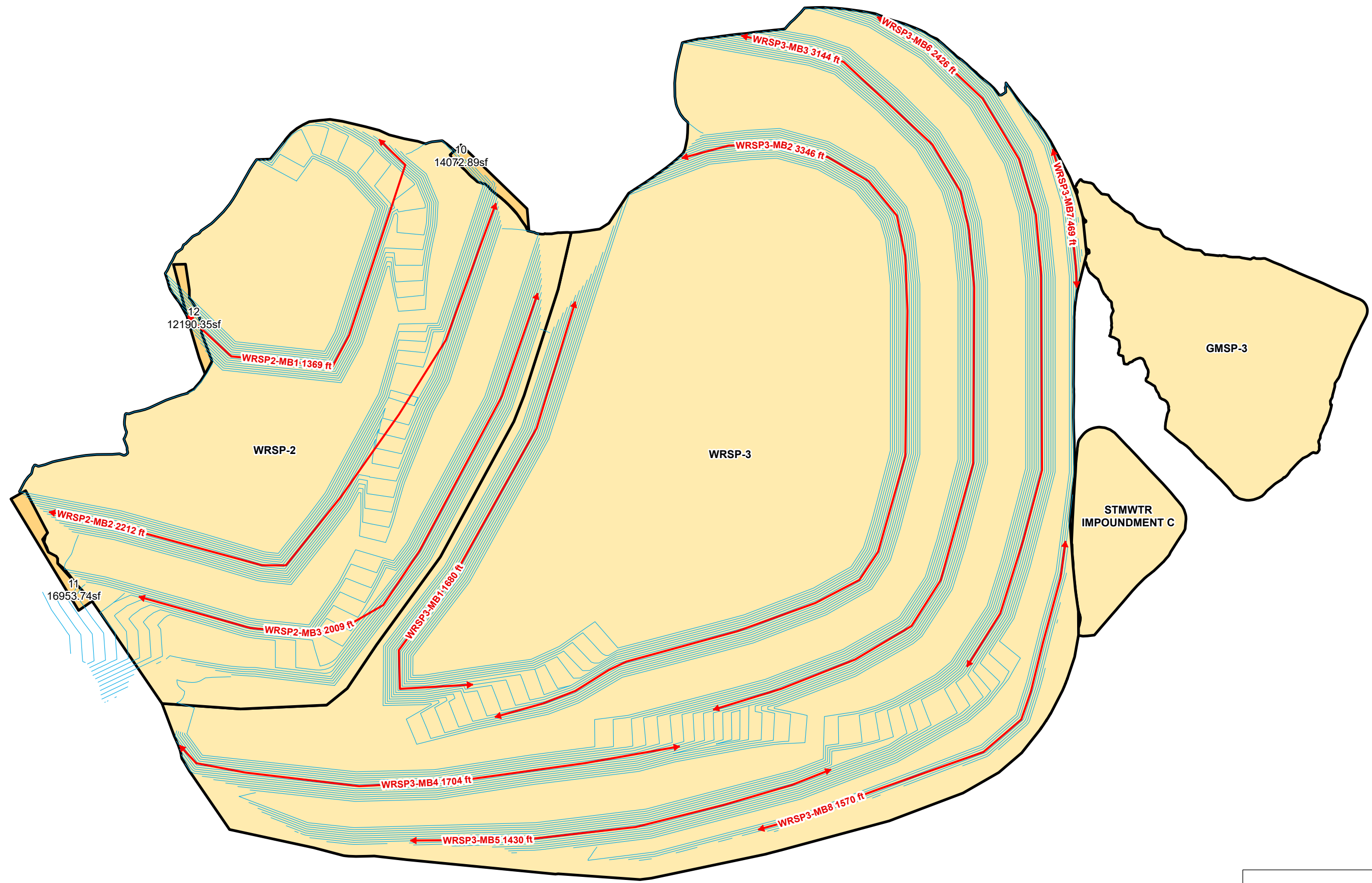
DESIGN: - REVIEWED: FT  
 DRAWN: GK CHECKED: -  
 APPROVED: -  
 COORDINATE SYSTEM:  
 NAD 1983 UTM Zone 13N USFoot

IF THE ABOVE BAR DOES NOT SCALE 1 INCH, THE DRAWING SCALE IS ALTERED

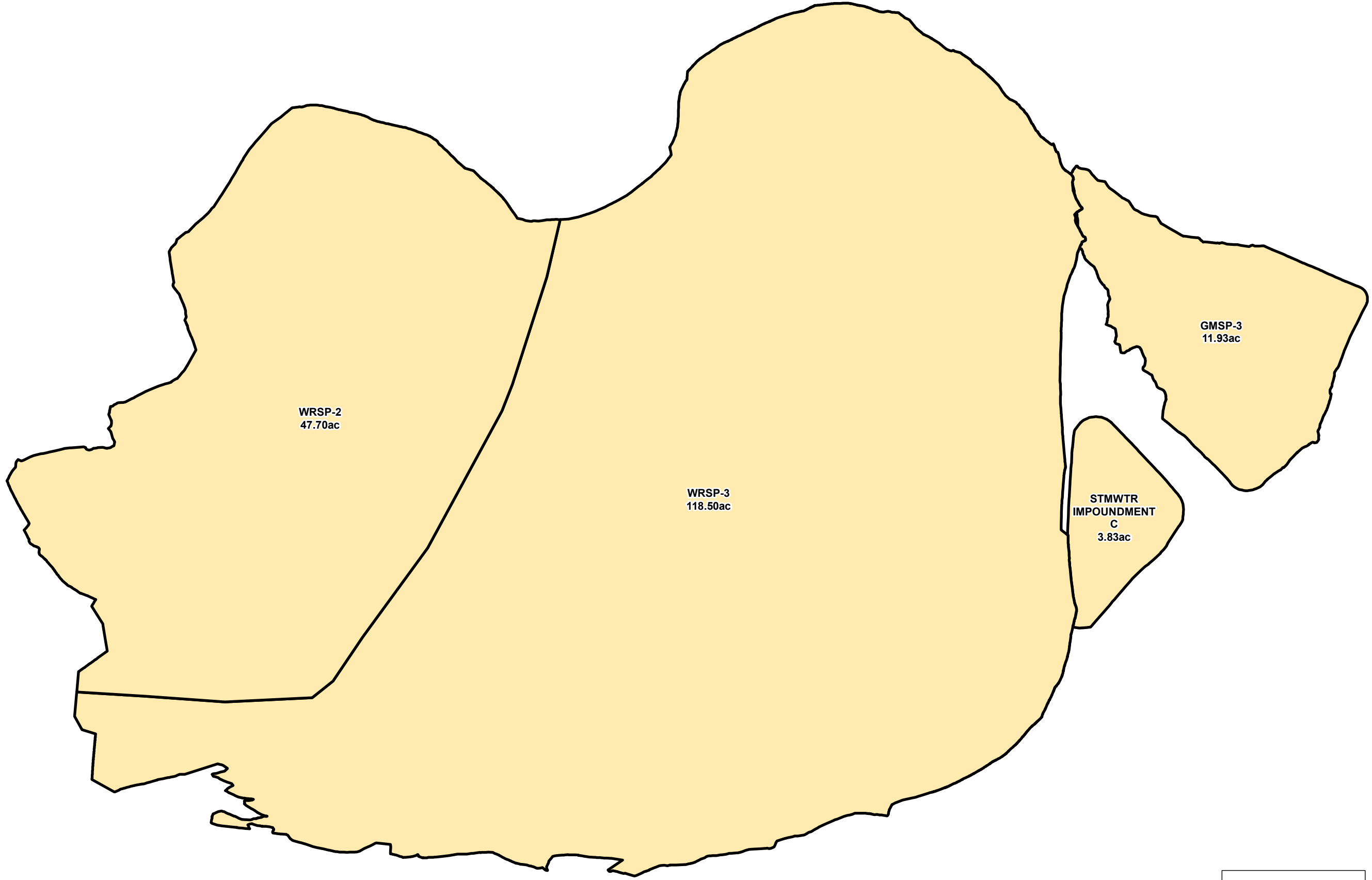
**srk consulting**

PREPARED FOR:

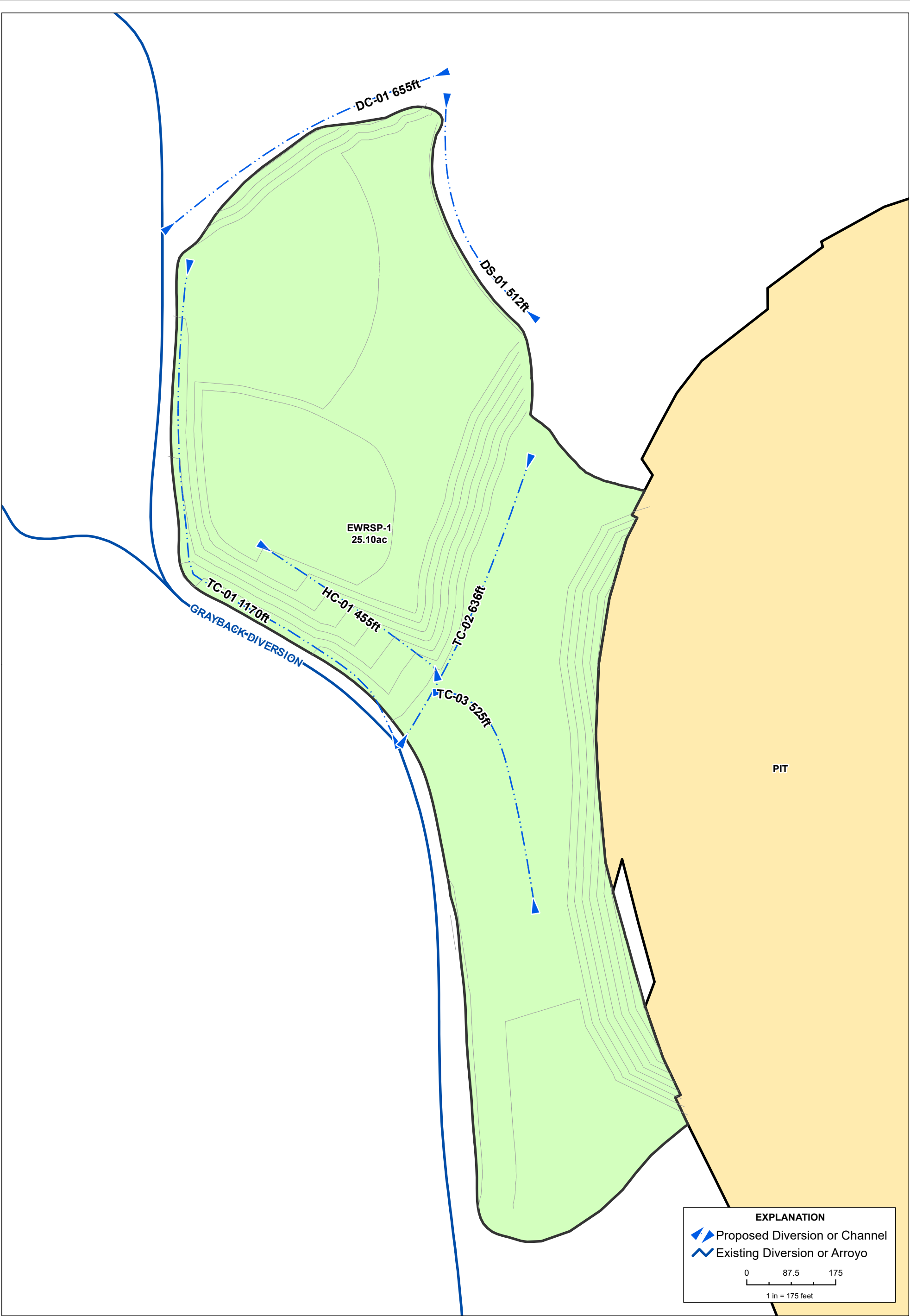
DRAWING TITLE: <b>WRSP-1 AND EWRSP-2A</b>		
PROJECT: <b>RECLAIMED</b>		
DATE: 4/19/2018	DRAWING NO.:	REV. NO.:
SRK JOB #: 191000.060	FIGURE	A



<b>DRAWING TITLE:</b> WRSP-2 AND WRSP-3 MIDBENCHES WITH FINAL BUILDOUT BOUNDARY		<b>PROJECT:</b> PREPARED FOR:	
<b>DATE:</b> 7/18/2018 <b>SRK JOB #:</b> 191000.060	<b>DRAWING NO:</b> FIGURE <b>FIGURE:</b> A	<b>REVISIONS:</b>	<b>DATE:</b>
<b>srk consulting</b>		<b>REVISIONS:</b> REV. DESCRIPTION DATE	
<b>DESIGN:</b> REVIEWED: FT <b>DRAWN:</b> GK CHECKED: <b>APPROVED:</b> <b>COORDINATE SYSTEM:</b> NAD 1983 UTM Zone 13N USFoot <small>IF THE ABOVE BAR DOES NOT SCALE 1 INCH, THE DRAWING SCALE IS ALTERED</small>		FILE NAME: FIG_WRSP2_WRSP3_FINALBUILDOUT_MIDBENCHES_20180322.mxd	



<b>DRAWING TITLE:</b> WRSP-2 AND WRSP-3 WITH REGRADE BOUNDARY		<b>srk consulting</b> <small>PREPARED FOR:</small>		<b>DESIGN:</b> - <b>DRAWN:</b> GK <b>APPROVED:</b> - <b>COORDINATE SYSTEM:</b> NAD 1983 UTM Zone 13N USFoot	<b>REVISIONS</b> <table border="1"> <thead> <tr> <th>REV</th> <th>DESCRIPTION</th> <th>DATE</th> </tr> </thead> <tbody> <tr><td> </td><td> </td><td> </td></tr> <tr><td> </td><td> </td><td> </td></tr> <tr><td> </td><td> </td><td> </td></tr> <tr><td> </td><td> </td><td> </td></tr> <tr><td> </td><td> </td><td> </td></tr> <tr><td> </td><td> </td><td> </td></tr> <tr><td> </td><td> </td><td> </td></tr> <tr><td> </td><td> </td><td> </td></tr> <tr><td> </td><td> </td><td> </td></tr> <tr><td> </td><td> </td><td> </td></tr> <tr><td> </td><td> </td><td> </td></tr> <tr><td> </td><td> </td><td> </td></tr> <tr><td> </td><td> </td><td> </td></tr> <tr><td> </td><td> </td><td> </td></tr> <tr><td> </td><td> </td><td> </td></tr> <tr><td> </td><td> </td><td> </td></tr> <tr><td> </td><td> </td><td> </td></tr> <tr><td> </td><td> </td><td> </td></tr> <tr><td> </td><td> </td><td> </td></tr> <tr><td> </td><td> </td><td> </td></tr> <tr><td> </td><td> </td><td> </td></tr> </tbody> </table>	REV	DESCRIPTION	DATE																																																															
REV	DESCRIPTION	DATE																																																																					
<b>DATE:</b> 4/2/2018 <b>SRK JOB #:</b> 191000.060	<b>DRAWING NO.:</b> FIGURE	<b>REV. NO.:</b> A	<b>IF THE ABOVE BAR DOES NOT SCALE 1 INCH, THE DRAWING SCALE IS ALTERED</b>																																																																				
<small>H:\Copper_FlatNew Mexico Copper Corp\191000.060_Copper Flat\Bonds\Drawings and Figures\Fig\WRSP2_WRSP3_REGRADE_20180328.mxd</small>																																																																							



**EXPLANATION**

- Proposed Diversion or Channel
- Existing Diversion or Arroyo

0      87.5      175

1 in = 175 feet

REV	DESCRIPTION	DATE



DESIGN: -      REVIEWED: FT  
 DRAWN: GK      CHECKED: -  
 APPROVED: -  
 COORDINATE SYSTEM:  
 NAD 1983 UTM Zone 13N USFoot

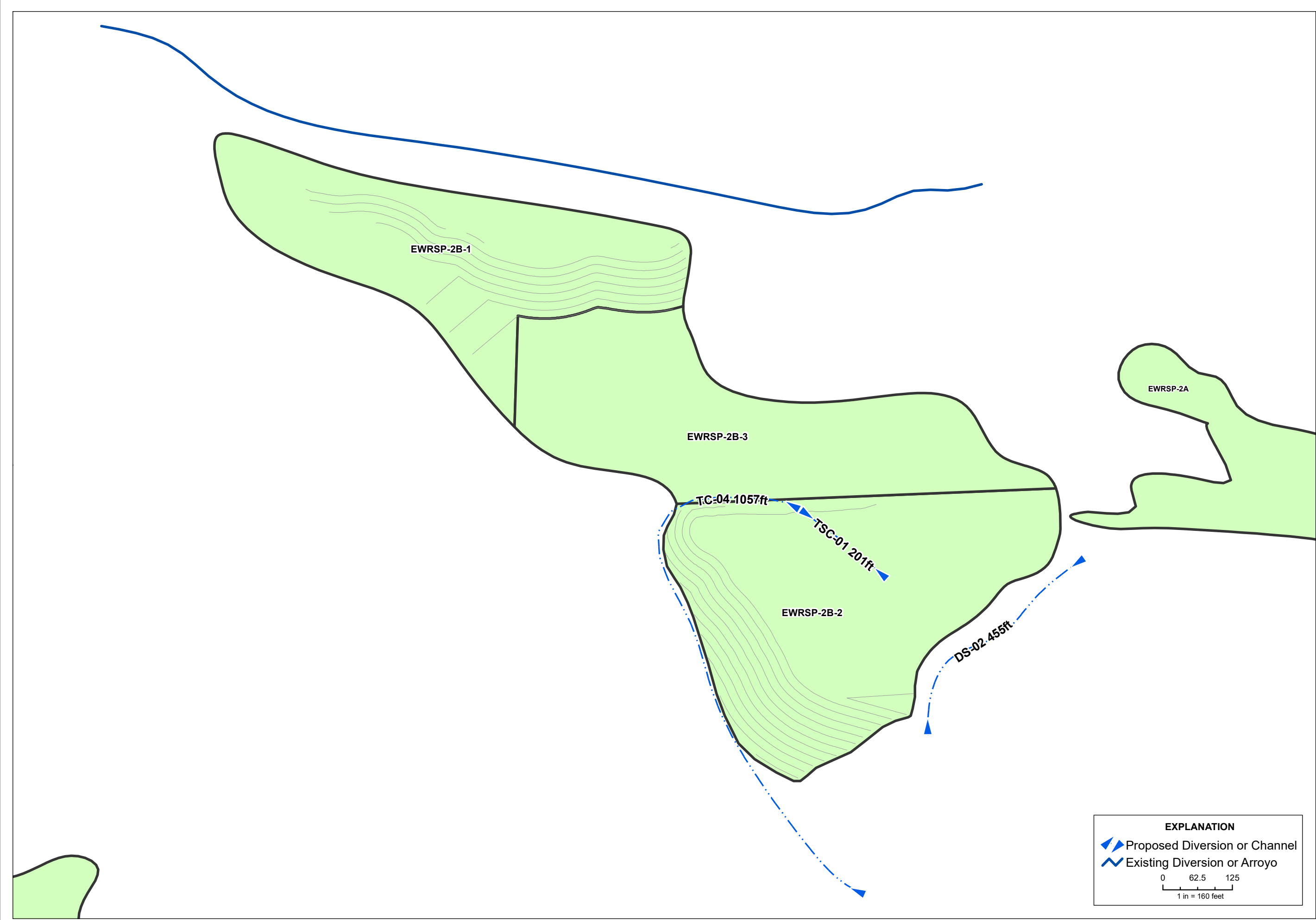
IF THE ABOVE BAR DOES NOT SCALE 1 INCH, THE DRAWING SCALE IS ALTERED

**srk consulting**

PREPARED FOR:

DRAWING TITLE: <b>EWRSP-1 DIVERSION CHANNELS WITH REGRADE BOUNDARY</b>		
PROJECT:		
DATE: 11/13/2018	DRAWING NO.:	REV. NO.:
SRK JOB #: 191000.060	FIGURE	A



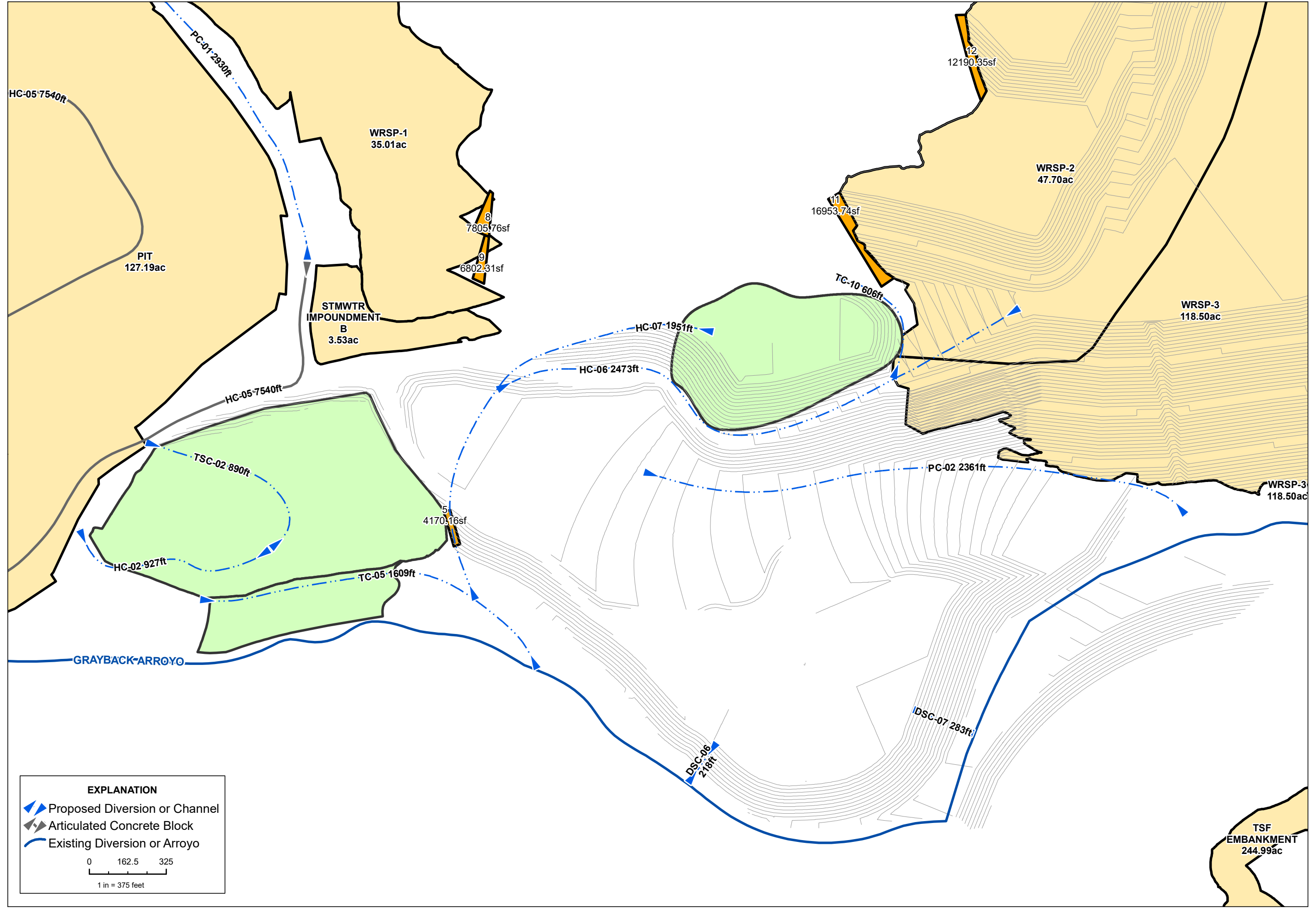


**EXPLANATION**

Proposed Diversion or Channel  
 Existing Diversion or Arroyo

0      62.5      125  
 1 in = 160 feet

DRAWING TITLE: <b>EWRSP-2B MIDBENCHES WITH REGRADE BOUNDARY</b>	PROJECT:	 srk consulting	DESIGN: -	REVIEWED: FT	 N	REVISIONS	DATE
	DATE: 11/12/2018		DRAWING NO.:	APPROVED: GK			CHECKED: -
SRK JOB #: 191000.060	FIGURE	PREPARED FOR:	COORDINATE SYSTEM: NAD 1983 UTM Zone 13N USFoot	IF THE ABOVE BAR DOES NOT SCALE 1/4 INCH, THE DRAWING SCALE IS ALTERED			
PROJECT:			FILE NAME: FIG_EWRSP2B_DIVERSION_CHANNELS_20180504.mxd				



**EXPLANATION**

- Proposed Diversion or Channel
- Articulated Concrete Block
- Existing Diversion or Arroyo

1 in = 375 feet

**srk consulting**

PREPARED FOR:

DRAWING TITLE:  
EWRSP-3 AND PLANT DIVERSION CHANNELS WITH REGRADE BOUNDARY

DATE: 11/19/2018  
SRK JOB #: 191000.060

DRAWING NO.:  
FIGURE  
A

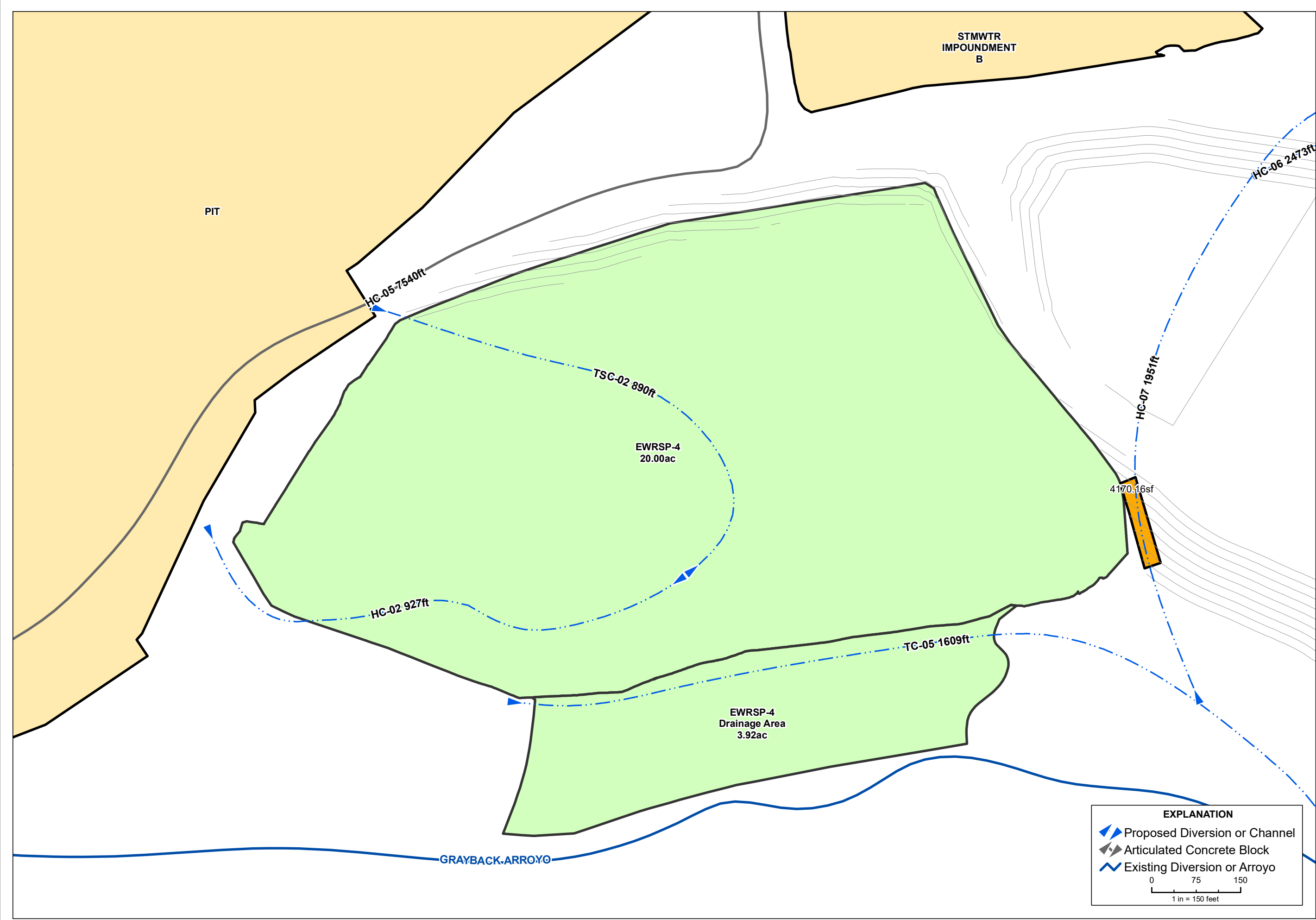
REV.	DESCRIPTION	DATE

DESIGN: -  
DRAWN: OK  
APPROVED: -  
COORDINATE SYSTEM: NAD 1983 UTM Zone 13N USFoot

REVIEWED: FT  
CHECKED: -

IF THE ABOVE BAR DOES NOT SCALE 1 INCH, THE DRAWING SCALE IS ALTERED

FILE NAME: FIG\_EWRSP3\_DIVERSION\_CHANNELS\_20180507.mxd



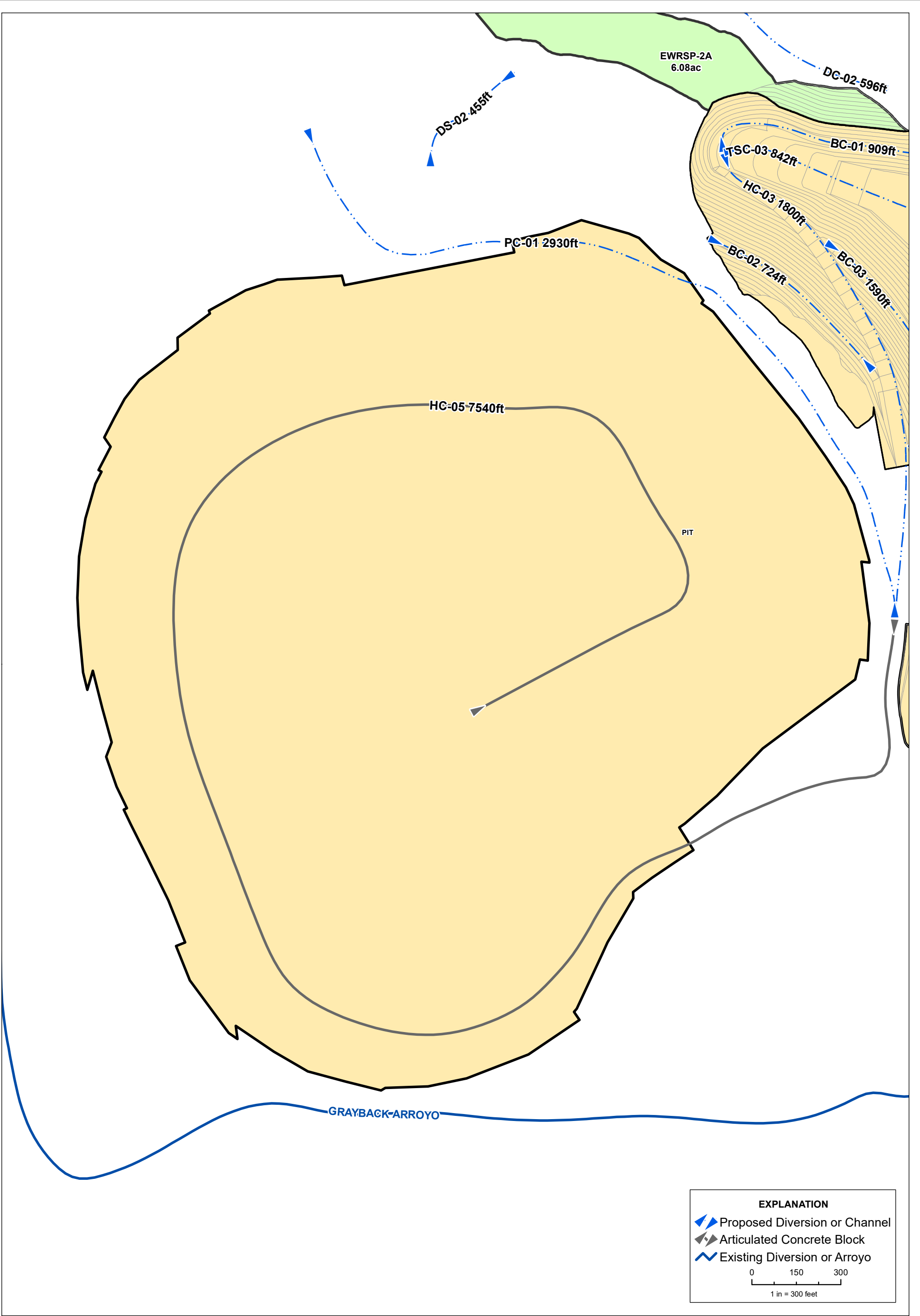
**EXPLANATION**

- Proposed Diversion or Channel
- Articulated Concrete Block
- Existing Diversion or Arroyo

0 75 150  
1 in = 150 feet

DRAWING TITLE: <b>EWRSP-4 DIVERSION CHANNELS WITH REGRADE BOUNDARY</b>	PROJECT:	EOML
	DATE: 11/19/2018	DRAWING NO.:
SRK JOB #: 191000.060	FIGURE	A
PREPARED FOR:		
DESIGN: -	REVIEWED: FT	REVISIONS DESCRIPTION DATE
DRAWN: CW	CHECKED: -	
APPROVED: -	COORDINATE SYSTEM: NAD 1983 UTM Zone 13N USFoot	
IF THE ABOVE BAR DOES NOT SCALE 1/16" INCH, THE DRAWING SCALE IS ALTERED		
FILE NAME: FIG_EWRSP4_DIVERSION_CHANNELS_20180725.mxd		

H:\Copper\_FlatNewMexico Copper Corp\191000.060\_Copper Flat\Bond\040\_Drafting\Task\_0004\_Drawings and Figures\FIG\_EWRSP4\_DIVERSION\_CHANNELS\_20180725.mxd



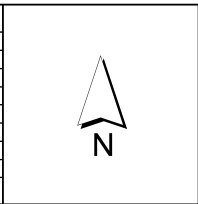
**EXPLANATION**

- Proposed Diversion or Channel
- Articulated Concrete Block
- Existing Diversion or Arroyo

0 150 300  
1 in = 300 feet

REV	REVISIONS DESCRIPTION	DATE

FILE NAME: FIG\_PITS\_DIVERSION\_CHANNELS\_20180719.mxd



DESIGN: - REVIEWED: FT  
 DRAWN: CW CHECKED: -  
 APPROVED: -  
 COORDINATE SYSTEM:  
 NAD 1983 UTM Zone 13N USFoot

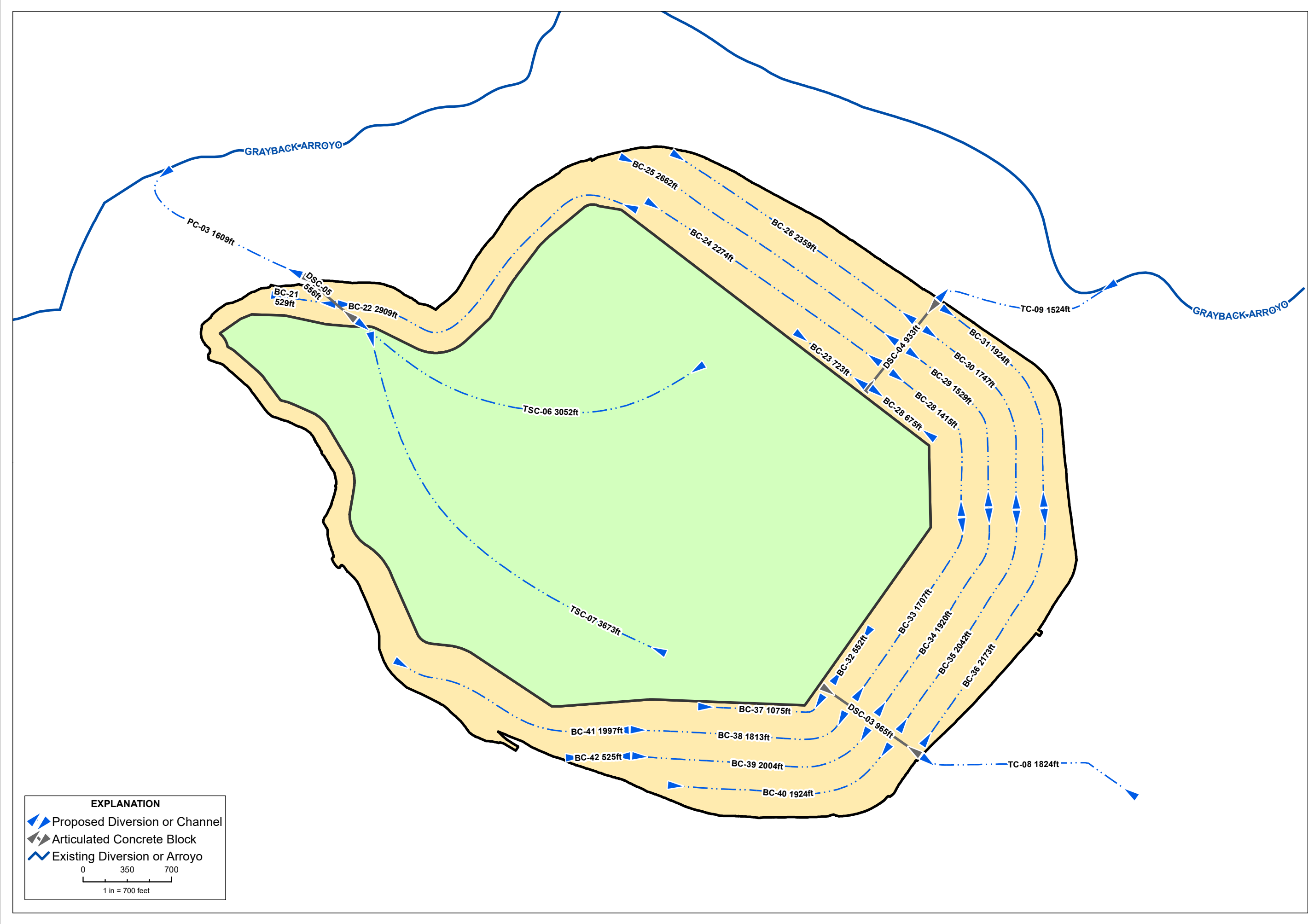
IF THE ABOVE BAR DOES NOT SCALE 1 INCH, THE DRAWING SCALE IS ALTERED

srk consulting

PREPARED FOR:

DRAWING TITLE: <b>PITS DIVERSION CHANNELS</b>		
PROJECT: <b>RECLAIMED</b>		
DATE: 11/14/2018	DRAWING NO.:	REV. NO.:
SRK JOB #: 191000.060	FIGURE	A





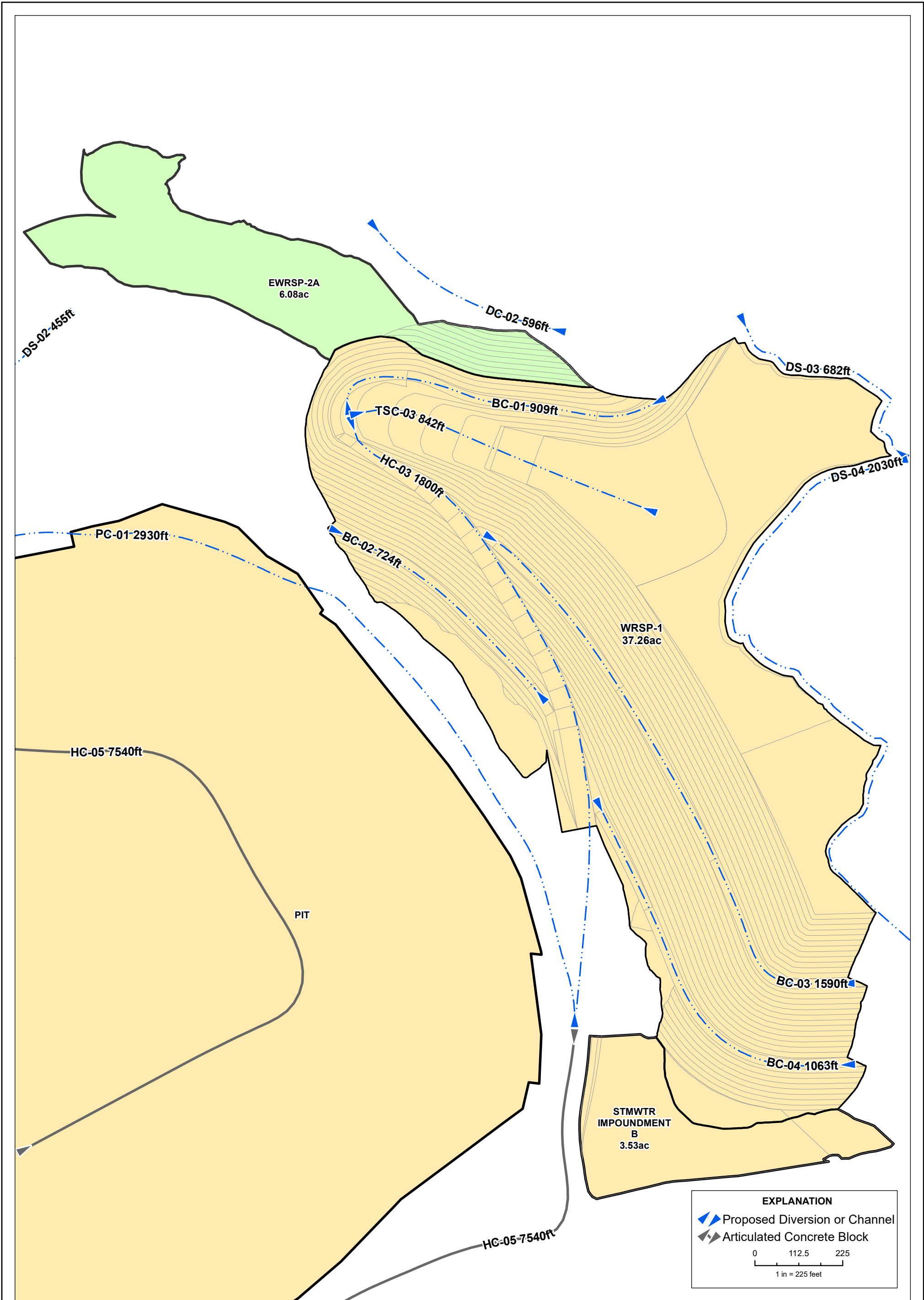
**EXPLANATION**

- Proposed Diversion or Channel
- Articulated Concrete Block
- Existing Diversion or Arroyo

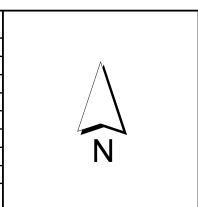
0 350 700  
1 in = 700 feet

DRAWING TITLE: <b>TSF DIVERSION CHANNELS</b>	DATE: 11/14/2018	REVISIONS
	SRK JOB #: 191000.060	FIGURE A
PROJECT:	PREPARED FOR:	DESIGN: - REVIEWED: FT
		DRAWN: GK CHECKED: -
		APPROVED: -
		COORDINATE SYSTEM: NAD 1983 UTM Zone 13N USFoot
		IF THE ABOVE BAR DOES NOT SCALE 1 INCH, THE DRAWING SCALE IS ALTERED
		FILE NAME: FIG_TSF_DIVERSION_CHANNELS_20180322.mxd
		REV: - DESCRIPTION: - DATE: -





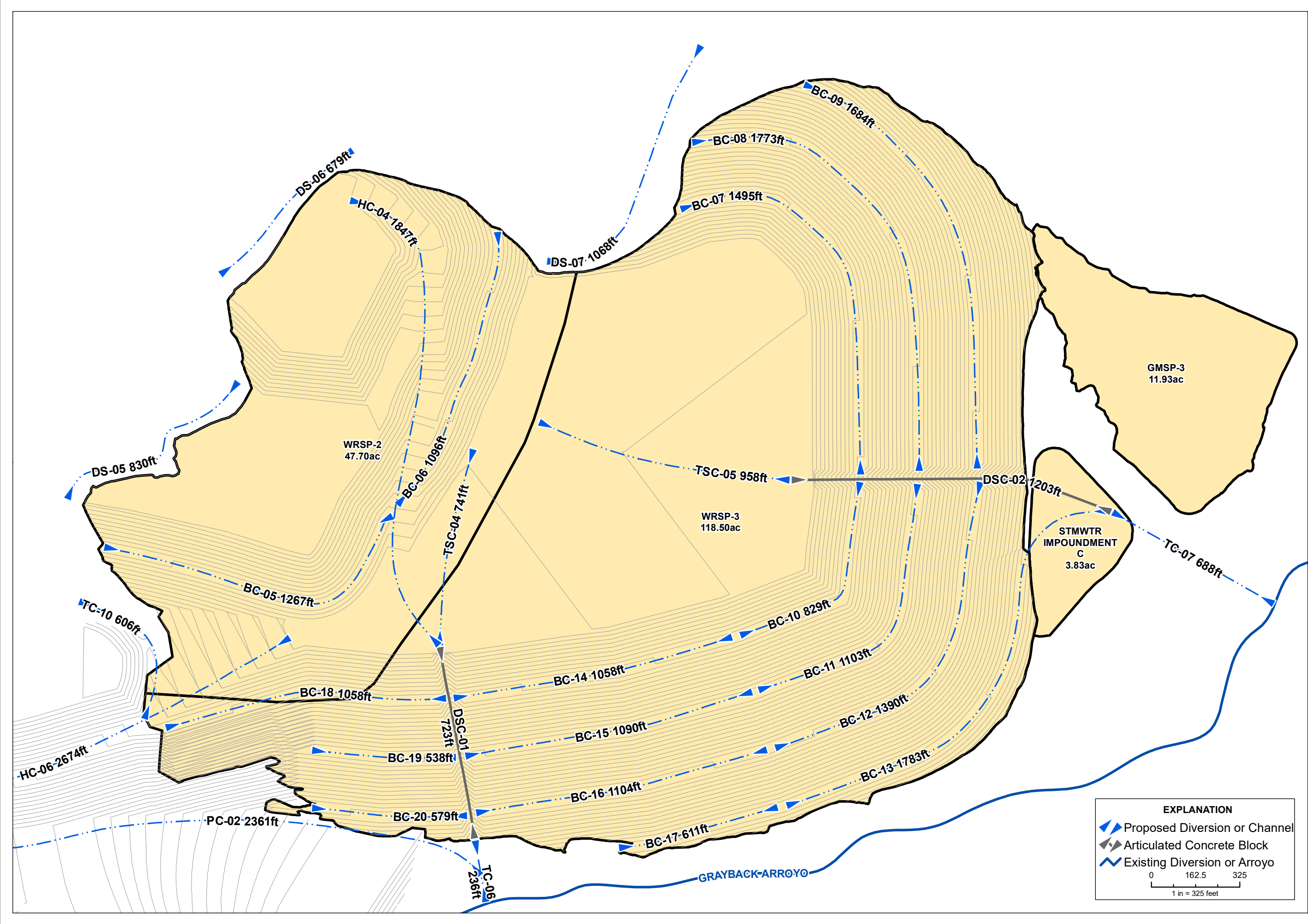
REV	REVISIONS DESCRIPTION	DATE



DESIGN: -	REVIEWED: FT
DRAWN: GK	CHECKED: -
APPROVED: -	
COORDINATE SYSTEM:	
NAD 1983 UTM Zone 13N USFoot	
<small>IF THE ABOVE BAR DOES NOT SCALE 1 INCH, THE DRAWING SCALE IS ALTERED</small>	

PREPARED FOR:

DRAWING TITLE:		
WRSP-1 AND EWRSP-2A DIVERSION CHANNELS		
PROJECT:		
RECLAIMED		
DATE: 11/14/2018	DRAWING NO.:	REV. NO.:
SRK JOB #: 191000.060	FIGURE	A



**EXPLANATION**

- Proposed Diversion or Channel
- Articulated Concrete Block
- Existing Diversion or Arroyo

0 162.5 325  
1 in = 325 feet

DRAWING TITLE: <b>WRSP-2 AND WRSP-3 DIVERSION CHANNELS WITH REGRADE BOUNDARY</b>		DATE: 11/14/2018	REVISIONS
PROJECT:		SRK JOB #: 191000.060	DESCRIPTION
PREPARED FOR:		DRAWING NO. 191000.060	REV
FIGURE A		FIGURE A	DATE
FILE NAME: FIG_WRS2_WRS3_DIVERSION_CHANNELS_20180607.mxd		DESIGN: REVIEWED: FT DRAWN: GK CHECKED: - APPROVED: - COORDINATE SYSTEM: NAD 1983 UTM Zone 13N USFoot IF THE ABOVE BAR DOES NOT SCALE 1 INCH, THE DRAWING SCALE IS ALTERED	