
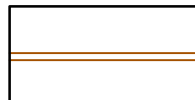








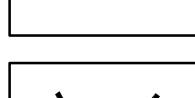







-  TOPOGRAPHIC CONTOUR (CONTOUR INTERVAL 10')
-  UNIMPROVED ROAD
-  DRAINAGE
-  PIPELINE
-  MINE PERMIT/UNIT BOUNDARIES
-  RECLAIMED FACILITIES AND FACILITIES TO BE RECLAIMED BY APRIL 2008
-  SURFACE IMPOUNDMENT
-  PERCHED ZONE MONITOR WELL
-  PERCHED ZONE PRODUCTION WELL
-  REGIONAL MONITOR WELL
-  REGIONAL PRODUCTION WELL
-  SURFACE PLS CATCHMENT
-  PERCHED SEEPAGE ZONE COLLECTION WELL SYSTEM
-  PERCHED SEEPAGE ZONE INTERCEPTOR TRENCH
-  PERCHED AQUIFER COLLECTION WELL SYSTEM
-  PMLU ACCESS ROADS

REFERENCE SOURCE OF TOPOGRAPHY: JULY 2007 MWH SURVEY, APRIL 2007 MINE TOPOGRAPHY, OCTOBER 2006 HAMILTON SURVEY, FEBRUARY 2004 MINE TOPOGRAPHY.

PROJECT				PHELPS DODGE TYRONE INC. TYRONE CLOSURE/CLOSEOUT GRANT COUNTY, NEW MEXICO			
TITLE				TYRONE MINE TAILING AREA CHARACTERISTICS AND FACILITIES			
PROJECT No.		073-80012		FILE No.		PLATE 01	
DESIGN		TS		07/09/07		SCALE AS SHOWN	
CADD		CM		07/09/07		REV. 0	
CHECK		TS		07/09/07		PLATE 2	
REVIEW							

