

State of New Mexico  
Energy, Minerals and Natural Resources Department

**Susana Martinez**  
Governor

**David Martin**  
Cabinet Secretary

**Tony Delfin**  
Deputy Cabinet Secretary

**Fernando Martinez, Director**  
Mining and Minerals Division



April 4, 2016

Michelle Ensey  
Department of Cultural Affairs  
Historic Preservation Division  
407 Galisteo Street, Suite 236  
Santa Fe, NM 87501

**RE: Request for Comments on Updated Closeout Plan, Modification 16-1, Permit No. TA002RE, El Grande Mine**

Dear Ms. Ensey:

On March 23, 2016 the Mining and Minerals Division ("MMD") received a submission from Dicaperl Minerals Corporation ("Dicaperl") requesting a modification to the El Grande Mine permit. The application for permit modification requests to update the closeout plan for the El Grande Mine and to permit the disposal of perlite waste originating from the Dicaperl Socorro Mine located in Socorro County, NM, at the El Grande Mine. MMD is processing the permit modification as Modification 16-1 to Permit No. TA002RE.

Pursuant to 19.10.5.506.E NMAC, MMD is requesting comments from your agency for the application for Modification 16-1 of Permit No. TA002RE. If your agency has comments related to this application, please respond within 30 days of receipt of this letter.

The application and attachments may be viewed on the MMD website at:

<http://www.emnrd.state.nm.us/MMD/MARP/TA002RE>

If you have any questions, please contact me at (505) 476-3425 or by e-mail at [Davena.Crosley@state.nm.us](mailto:Davena.Crosley@state.nm.us).

Sincerely,

Davena E. Crosley  
Mining Act Reclamation Program ("MARP")  
Mining and Minerals Division

cc: Holland Shepherd, MARP Program Manager  
David Otori, Senior Reclamation Specialist, MARP  
Mine File (TA002RE)

State of New Mexico  
Energy, Minerals and Natural Resources Department

**Susana Martinez**  
Governor

**David Martin**  
Cabinet Secretary

**Tony Delfin**  
Deputy Cabinet Secretary

**Fernando Martinez, Director**  
Mining and Minerals Division



April 4, 2016

Matthew Wunder, PhD., Chief  
Conservation Services Division  
New Mexico Department of Game & Fish  
P.O. Box 25112  
Santa Fe, NM 87504

**RE: Request for Comments on Updated Closeout Plan, Modification 16-1, Permit No. TA002RE,  
El Grande Mine**

Dear Dr. Wunder:

On March 23, 2016 the Mining and Minerals Division ("MMD") received a submission from Dicaperl Minerals Corporation ("Dicaperl") requesting a modification to the El Grande Mine permit. The application for permit modification requests to update the closeout plan for the El Grande Mine and to permit the disposal of perlite waste originating from the Dicaperl Socorro Mine located in Socorro County, NM, at the El Grande Mine. MMD is processing the permit modification as Modification 16-1 to Permit No. TA002RE.

Pursuant to 19.10.5.506.E NMAC, MMD is requesting comments from your agency for the application for Modification 16-1 of Permit No. TA002RE. If your agency has comments related to this application, please respond within 30 days of receipt of this letter.

The application and attachments may be viewed on the MMD website at:

<http://www.emnrd.state.nm.us/MMD/MARP/TA002RE>

If you have any questions, please contact me at (505) 476-3425 or by e-mail at [Davena.Crosley@state.nm.us](mailto:Davena.Crosley@state.nm.us).

Sincerely,

Davena E. Crosley  
Mining Act Reclamation Program ("MARF")  
Mining and Minerals Division

cc: Holland Shepherd, MARP Program Manager  
David Otori, Senior Reclamation Specialist, MARP  
Mine File (TA002RE)

State of New Mexico  
Energy, Minerals and Natural Resources Department

Susana Martinez  
Governor

David Martin  
Cabinet Secretary

Tony Delfin  
Deputy Cabinet Secretary

Fernando Martinez, Director  
Mining and Minerals Division



April 4, 2016

Mr. Jeff Lewellin, Team Leader  
Mining Environmental Compliance Section  
Ground Water Quality Bureau  
New Mexico Environment Department  
P.O. Box 5469  
Santa Fe, NM 87502-5469

**RE: Request for Comments on Updated Closeout Plan, Modification 16-1, Permit No. TA002RE, El Grande Mine**

Dear Mr. Lewellin:

On March 23, 2016 the Mining and Minerals Division ("MMD") received a submission from Dicaparl Minerals Corporation ("Dicaperl") requesting a modification to the El Grande Mine permit. The application for permit modification requests to update the closeout plan for the El Grande Mine and to permit the disposal of perlite waste originating from the Dicaperl Socorro Mine located in Socorro County, NM, at the El Grande Mine. MMD is processing the permit modification as Modification 16-1 to Permit No. TA002RE.

Pursuant to 19.10.5.506.E NMAC, MMD is requesting comments from your agency for the application for Modification 16-1 of Permit No. TA002RE. If your agency has comments related to this application, please respond within 30 days of receipt of this letter.

The application and attachments may be viewed on the MMD website at:

<http://www.emnrd.state.nm.us/MMD/MARP/TA002RE>

If you have any questions, please contact me at (505) 476-3425 or by e-mail at [Davena.Crosley@state.nm.us](mailto:Davena.Crosley@state.nm.us).

Sincerely,

Davena E. Crosley  
Mining Act Reclamation Program ("MARP")  
Mining and Minerals Division

cc: Holland Shepherd, MARP Program Manager  
Allen Norris, Mine Manager, Dicaparl Minerals Corporation  
Mine File (TA002RE)

State of New Mexico  
Energy, Minerals and Natural Resources Department

Susana Martinez  
Governor

David Martin  
Cabinet Secretary

Tony Delfin  
Deputy Cabinet Secretary

Fernando Martinez, Director  
Mining and Minerals Division



April 4, 2016

Eddie Tudor, State Forester  
State Forestry Division  
New Mexico Energy, Minerals, & Natural Resources Department  
P.O. Box 1948  
Santa Fe, NM 87504-1948

**RE: Request for Comments on Updated Closeout Plan, Modification 16-1, Permit No. TA002RE, El Grande Mine**

Dear Mr. Tudor:

On March 23, 2016 the Mining and Minerals Division ("MMD") received a submission from Dicapert Minerals Corporation ("Dicapert") requesting a modification to the El Grande Mine permit. The application for permit modification requests to update the closeout plan for the El Grande Mine and to permit the disposal of perlite waste originating from the Dicapert Socorro Mine located in Socorro County, NM, at the El Grande Mine. MMD is processing the permit modification as Modification 16-1 to Permit No. TA002RE.

Pursuant to 19.10.5.506.E NMAC, MMD is requesting comments from your agency for the application for Modification 16-1 of Permit No. TA002RE. If your agency has comments related to this application, please respond within 30 days of receipt of this letter.

The application and attachments may be viewed on the MMD website at:

<http://www.emnrd.state.nm.us/MMD/MARP/TA002RE>

If you have any questions, please contact me at (505) 476-3425 or by e-mail at [Davena.Crosley@state.nm.us](mailto:Davena.Crosley@state.nm.us).

Sincerely,

Davena E. Crosley  
Mining Act Reclamation Program ("MARP")  
Mining and Minerals Division

cc: Holland Shepherd, MARP Program Manager  
David Otori, Senior Reclamation Specialist, MARP  
Daniela Roth, State Forestry Division  
Mine File (TA002RE)

State of New Mexico  
Energy, Minerals and Natural Resources Department

Susana Martinez  
Governor

David Martin  
Cabinet Secretary

Tony Delfin  
Deputy Cabinet Secretary

Fernando Martinez, Director  
Mining and Minerals Division



April 4, 2016

Michael Johnson  
Hydrology Bureau  
Office of the State Engineer  
P.O. Box 25102  
Santa Fe, NM 87504

**RE: Request for Comments on Updated Closeout Plan, Modification 16-1, Permit No. TA002RE, El Grande Mine**

Dear Mr. Johnson:

On March 23, 2016 the Mining and Minerals Division ("MMD") received a submission from Dicapert Minerals Corporation ("Dicapert") requesting a modification to the El Grande Mine permit. The application for permit modification requests to update the closeout plan for the El Grande Mine and to permit the disposal of perlite waste originating from the Dicapert Socorro Mine located in Socorro County, NM, at the El Grande Mine. MMD is processing the permit modification as Modification 16-1 to Permit No. TA002RE.

Pursuant to 19.10.5.506.E NMAC, MMD is requesting comments from your agency for the application for Modification 16-1 of Permit No. TA002RE. If your agency has comments related to this application, please respond within 30 days of receipt of this letter.

The application and attachments may be viewed on the MMD website at:

<http://www.emnrd.state.nm.us/MMD/MARP/TA002RE>

If you have any questions, please contact me at (505) 476-3425 or by e-mail at [Davena.Crosley@state.nm.us](mailto:Davena.Crosley@state.nm.us).

Sincerely,

Davena E. Crosley  
Mining Act Reclamation Program ("MARP")  
Mining and Minerals Division

cc: Holland Shepherd, MARP Program Manager  
David Otori, Senior Reclamation Specialist, MARP  
Mine File (TA002RE)

State of New Mexico  
Energy, Minerals and Natural Resources Department

---

**Susana Martinez**  
Governor

**David Martin**  
Cabinet Secretary

**Tony Delfin**  
Deputy Cabinet Secretary

**Fernando Martinez, Director**  
Mining and Minerals Division



April 4, 2016

Governor Paul Torres  
Pueblo of Isleta  
P.O. Box 1270  
Isleta Pueblo, NM 87022

**RE: Request for Consultation, Application for Modification 16-1, El Grande Mine, Dicaperl Minerals Corp., Permit No. TA002RE**

Dear Governor Torres:

The New Mexico Mining and Minerals Division ("MMD") received a submittal from Dicaperl Minerals Corporation ("Dicaperl"), requesting a modification to the El Grande Mine Permit to update the mine closeout plan and to permit the disposal of perlite waste originating from the Dicaperl Socorro Mine located in Socorro County, NM, at the El Grande Mine. MMD is processing the Application under Permit Modification 16-1. The El Grande Mine is located near Tres Piedras, in Taos County, New Mexico.

This notification of permit application is being submitted to you pursuant to 19.10.7.701.E NMAC. I have enclosed a map showing the project location, for your information.

We are offering to consult with you on Permit Modification 16-1 for the El Grande Mine and, in particular, to identify traditional cultural or religious properties that you would like MMD to take into consideration before making a final determination on the updated closeout plan for the El Grande Mine.

We would like to obtain more specific information on the location or nature of these traditional properties. This information is important in order for us to evaluate potential impacts and work toward developing avoidance, or protection, options.

MMD would like to consult with you to open a dialogue on the El Grande Mine Permit Modification 16-1, and provide you an opportunity to give us any information that you feel is appropriate. You may use the enclosed map to identify areas that you would like for us to consider as culturally important.

At this time, there is no need to pinpoint specific locations. Please, just give us some indication of the location and type or nature of properties included. Any information you provide us will be kept confidential and will serve as the basis to conduct additional consultations. In the event you are not comfortable with providing us with this information

RE: Request for Consultation, Application for Modification 16-1, El Grande Mine, Dicaperl Minerals Corp., Permit No. TA002RE

April 4, 2016

Page 2

by letter, please tell me how you would like to proceed with our discussions. We would appreciate your response within 30 days of receipt of this letter.


The Application can be viewed by visiting the Mining and Minerals Division website at:

<http://www.emnrd.state.nm.us/MMD/MARP/TA002RE.html>

MMD requests that you review this application and provide any comments pursuant to 19.10.7.701.E NMAC.

Thank you for your cooperation. Please contact me at 505-476-3435, or Davena Crosley, of my staff, at 505-476-3425, with any questions or if you wish to meet to discuss the application.

Sincerely,



Fernando Martinez, Director  
Mining and Minerals Division

Enclosure: El Grande Mine Location Map

cc: Holland Shepherd, Manager, Mining Act Reclamation Program ("MARF")  
Davena Crosley, Permit Lead, MARF  
David Otori, Senior Reclamation Specialist, MARF  
Mine File (TA002RE)

State of New Mexico  
Energy, Minerals and Natural Resources Department

---

**Susana Martinez**  
Governor

**David Martin**  
Cabinet Secretary

**Tony Delfin**  
Deputy Cabinet Secretary

**Fernando Martinez, Director**  
Mining and Minerals Division



April 4, 2016

President Ty Vicenti  
Jicarilla Apache Nation  
P.O. Box 507  
Dulce, NM 87528

**RE: Request for Consultation, Application for Modification 16-1, El Grande Mine, Dicaparl Minerals Corp., Permit No. TA002RE**

Dear President Vicenti:

The New Mexico Mining and Minerals Division ("MMD") received a submittal from Dicaparl Minerals Corporation ("Dicaparl"), requesting a modification to the El Grande Mine Permit to update the mine closeout plan and to permit the disposal of perlite waste originating from the Dicaparl Socorro Mine located in Socorro County, NM, at the El Grande Mine. MMD is processing the Application under Permit Modification 16-1. The El Grande Mine is located near Tres Piedras, in Taos County, New Mexico.

This notification of permit application is being submitted to you pursuant to 19.10.7.701.E NMAC. I have enclosed a map showing the project location, for your information.

We are offering to consult with you on Permit Modification 16-1 for the El Grande Mine and, in particular, to identify traditional cultural or religious properties that you would like MMD to take into consideration before making a final determination on the updated closeout plan for the El Grande Mine.

We would like to obtain more specific information on the location or nature of these traditional properties. This information is important in order for us to evaluate potential impacts and work toward developing avoidance, or protection, options.

MMD would like to consult with you to open a dialogue on the El Grande Mine Permit Modification 16-1, and provide you an opportunity to give us any information that you feel is appropriate. You may use the enclosed map to identify areas that you would like for us to consider as culturally important.

At this time, there is no need to pinpoint specific locations. Please, just give us some indication of the location and type or nature of properties included. Any information you provide us will be kept confidential and will serve as the basis to conduct additional consultations. In the event you are not comfortable with providing us with this information



RE: Request for Consultation, Application for Modification 16-1, El Grande Mine, Dicaperl Minerals Corp., Permit No. TA002RE

April 4, 2016

Page 2

by letter, please tell me how you would like to proceed with our discussions. We would appreciate your response within 30 days of receipt of this letter.


The Application can be viewed by visiting the Mining and Minerals Division website at:

<http://www.emnrd.state.nm.us/MMD/MARP/TA002RE.html>

MMD requests that you review this application and provide any comments pursuant to 19.10.7.701.E NMAC.

Thank you for your cooperation. Please contact me at 505-476-3435, or Davena Crosley, of my staff, at 505-476-3425, with any questions or if you wish to meet to discuss the application.

Sincerely,



Fernando Martinez, Director  
Mining and Minerals Division

Enclosure: El Grande Mine Location Map

cc: Holland Shepherd, Manager, Mining Act Reclamation Program ("MARF")  
Davena Crosley, Permit Lead, MARF  
David Ogori, Senior Reclamation Specialist, MARF  
Mine File (TA002RE)

State of New Mexico  
Energy, Minerals and Natural Resources Department

---

**Susana Martinez**  
Governor

**David Martin**  
Cabinet Secretary

**Tony Delfin**  
Deputy Cabinet Secretary

**Fernando Martinez, Director**  
Mining and Minerals Division



April 4, 2016

Lady Chairman Amber Toppah  
Kiowa Tribe  
100 Kiowa Way  
P.O. Box 369  
Carnegie, OK 73015

**RE: Request for Consultation, Application for Modification 16-1, El Grande Mine, Dicaperl Minerals Corp., Permit No. TA002RE**

Dear Lady Chairman Toppah:

The New Mexico Mining and Minerals Division ("MMD") received a submittal from Dicaperl Minerals Corporation ("Dicaperl"), requesting a modification to the El Grande Mine Permit to update the mine closeout plan and to permit the disposal of perlite waste originating from the Dicaperl Socorro Mine located in Socorro County, NM, at the El Grande Mine. MMD is processing the Application under Permit Modification 16-1. The El Grande Mine is located near Tres Piedras, in Taos County, New Mexico.

This notification of permit application is being submitted to you pursuant to 19.10.7.701.E NMAC. I have enclosed a map showing the project location, for your information.

We are offering to consult with you on Permit Modification 16-1 for the El Grande Mine and, in particular, to identify traditional cultural or religious properties that you would like MMD to take into consideration before making a final determination on the updated closeout plan for the El Grande Mine.

We would like to obtain more specific information on the location or nature of these traditional properties. This information is important in order for us to evaluate potential impacts and work toward developing avoidance, or protection, options.

MMD would like to consult with you to open a dialogue on the El Grande Mine Permit Modification 16-1, and provide you an opportunity to give us any information that you feel is appropriate. You may use the enclosed map to identify areas that you would like for us to consider as culturally important.

At this time, there is no need to pinpoint specific locations. Please, just give us some indication of the location and type or nature of properties included. Any information you provide us will be kept confidential and will serve as the basis to conduct additional consultations. In the event you are not comfortable with providing us with this information

RE: Request for Consultation, Application for Modification 16-1, El Grande Mine, Dicaperl Minerals Corp., Permit No. TA002RE

April 4, 2016

Page 2

by letter, please tell me how you would like to proceed with our discussions. We would appreciate your response within 30 days of receipt of this letter.


The Application can be viewed by visiting the Mining and Minerals Division website at:

<http://www.emnrd.state.nm.us/MMD/MARP/TA002RE.html>

MMD requests that you review this application and provide any comments pursuant to 19.10.7.701.E NMAC.

Thank you for your cooperation. Please contact me at 505-476-3435, or Davena Crosley, of my staff, at 505-476-3425, with any questions or if you wish to meet to discuss the application.

Sincerely,



Fernando Martinez, Director  
Mining and Minerals Division

Enclosure: El Grande Mine Location Map

cc: Holland Shepherd, Manager, Mining Act Reclamation Program ("MARF")  
Davena Crosley, Permit Lead, MARF  
David Ohori, Senior Reclamation Specialist, MARF  
Mine File (TA002RE)

State of New Mexico  
Energy, Minerals and Natural Resources Department

---

**Susana Martinez**  
Governor

**David Martin**  
Cabinet Secretary

**Tony Delfin**  
Deputy Cabinet Secretary

**Fernando Martinez, Director**  
Mining and Minerals Division



April 4, 2016

President Russell Begaye  
Navajo Nation  
P.O. Box 9000  
Window Rock, AZ 86515

**RE: Request for Consultation, Application for Modification 16-1, El Grande Mine,  
Dicaperl Minerals Corp., Permit No. TA002RE**

Dear President Begaye:

The New Mexico Mining and Minerals Division (“MMD”) received a submittal from Dicaperl Minerals Corporation (“Dicaperl”), requesting a modification to the El Grande Mine Permit to update the mine closeout plan and to permit the disposal of perlite waste originating from the Dicaperl Socorro Mine located in Socorro County, NM, at the El Grande Mine. MMD is processing the Application under Permit Modification 16-1. The El Grande Mine is located near Tres Piedras, in Taos County, New Mexico.

This notification of permit application is being submitted to you pursuant to 19.10.7.701.E NMAC. I have enclosed a map showing the project location, for your information.

We are offering to consult with you on Permit Modification 16-1 for the El Grande Mine and, in particular, to identify traditional cultural or religious properties that you would like MMD to take into consideration before making a final determination on the updated closeout plan for the El Grande Mine.

We would like to obtain more specific information on the location or nature of these traditional properties. This information is important in order for us to evaluate potential impacts and work toward developing avoidance, or protection, options.

MMD would like to consult with you to open a dialogue on the El Grande Mine Permit Modification 16-1, and provide you an opportunity to give us any information that you feel is appropriate. You may use the enclosed map to identify areas that you would like for us to consider as culturally important.

At this time, there is no need to pinpoint specific locations. Please, just give us some indication of the location and type or nature of properties included. Any information you provide us will be kept confidential and will serve as the basis to conduct additional consultations. In the event you are not comfortable with providing us with this information

RE: Request for Consultation, Application for Modification 16-1, El Grande Mine, Dicaperl Minerals Corp., Permit No. TA002RE

April 4, 2016

Page 2

by letter, please tell me how you would like to proceed with our discussions. We would appreciate your response within 30 days of receipt of this letter.

The Application can be viewed by visiting the Mining and Minerals Division website at:

<http://www.emnrd.state.nm.us/MMD/MARP/TA002RE.html>

MMD requests that you review this application and provide any comments pursuant to 19.10.7.701.E NMAC.

Thank you for your cooperation. Please contact me at 505-476-3435, or Davena Crosley, of my staff, at 505-476-3425, with any questions or if you wish to meet to discuss the application.

Sincerely,



Fernando Martinez, Director  
Mining and Minerals Division

Enclosure: El Grande Mine Location Map

cc: Holland Shepherd, Manager, Mining Act Reclamation Program ("MARF")  
Davena Crosley, Permit Lead, MARF  
David Ohori, Senior Reclamation Specialist, MARF  
Mine File (TA002RE)

State of New Mexico  
Energy, Minerals and Natural Resources Department

---

**Susana Martinez**  
Governor

**David Martin**  
Cabinet Secretary

**Tony Delfin**  
Deputy Cabinet Secretary

**Fernando Martinez, Director**  
Mining and Minerals Division



April 4, 2016

Governor Earl Salazar  
Ohkay Owingeh  
P.O. Box 1099  
San Juan Pueblo, NM 87566

**RE: Request for Consultation, Application for Modification 16-1, El Grande Mine, Dicaperl Minerals Corp., Permit No. TA002RE**

Dear Governor Salazar:

The New Mexico Mining and Minerals Division ("MMD") received a submittal from Dicaperl Minerals Corporation ("Dicaperl"), requesting a modification to the El Grande Mine Permit to update the mine closeout plan and to permit the disposal of perlite waste originating from the Dicaperl Socorro Mine located in Socorro County, NM, at the El Grande Mine. MMD is processing the Application under Permit Modification 16-1. The El Grande Mine is located near Tres Piedras, in Taos County, New Mexico.

This notification of permit application is being submitted to you pursuant to 19.10.7.701.E NMAC. I have enclosed a map showing the project location, for your information.

We are offering to consult with you on Permit Modification 16-1 for the El Grande Mine and, in particular, to identify traditional cultural or religious properties that you would like MMD to take into consideration before making a final determination on the updated closeout plan for the El Grande Mine.

We would like to obtain more specific information on the location or nature of these traditional properties. This information is important in order for us to evaluate potential impacts and work toward developing avoidance, or protection, options.

MMD would like to consult with you to open a dialogue on the El Grande Mine Permit Modification 16-1, and provide you an opportunity to give us any information that you feel is appropriate. You may use the enclosed map to identify areas that you would like for us to consider as culturally important.

At this time, there is no need to pinpoint specific locations. Please, just give us some indication of the location and type or nature of properties included. Any information you provide us will be kept confidential and will serve as the basis to conduct additional consultations. In the event you are not comfortable with providing us with this information

RE: Request for Consultation, Application for Modification 16-1, El Grande Mine, Dicaperl Minerals Corp., Permit No. TA002RE

April 4, 2016

Page 2

by letter, please tell me how you would like to proceed with our discussions. We would appreciate your response within 30 days of receipt of this letter.


The Application can be viewed by visiting the Mining and Minerals Division website at:

<http://www.emnrd.state.nm.us/MMD/MARP/TA002RE.html>

MMD requests that you review this application and provide any comments pursuant to 19.10.7.701.E NMAC.

Thank you for your cooperation. Please contact me at 505-476-3435, or Davena Crosley, of my staff, at 505-476-3425, with any questions or if you wish to meet to discuss the application.

Sincerely,



Fernando Martinez, Director  
Mining and Minerals Division

Enclosure: El Grande Mine Location Map

cc: Holland Shepherd, Manager, Mining Act Reclamation Program ("MARF")  
Davena Crosley, Permit Lead, MARF  
David Ohori, Senior Reclamation Specialist, MARF  
Mine File (TA002RE)

State of New Mexico  
Energy, Minerals and Natural Resources Department

---

Susana Martinez  
Governor

David Martin  
Cabinet Secretary

Tony Delfin  
Deputy Cabinet Secretary

Fernando Martinez, Director  
Mining and Minerals Division



April 4, 2016

Governor Gary Pyne  
Pueblo of Picuris  
P.O. Box 127  
Penasco, NM 87553

**RE: Request for Consultation, Application for Modification 16-1, El Grande Mine, Dicaperl Minerals Corp., Permit No. TA002RE**

Dear Governor Pyne:

The New Mexico Mining and Minerals Division (“MMD”) received a submittal from Dicaperl Minerals Corporation (“Dicaperl”), requesting a modification to the El Grande Mine Permit to update the mine closeout plan and to permit the disposal of perlite waste originating from the Dicaperl Socorro Mine located in Socorro County, NM, at the El Grande Mine. MMD is processing the Application under Permit Modification 16-1. The El Grande Mine is located near Tres Piedras, in Taos County, New Mexico.

This notification of permit application is being submitted to you pursuant to 19.10.7.701.E NMAC. I have enclosed a map showing the project location, for your information.

We are offering to consult with you on Permit Modification 16-1 for the El Grande Mine and, in particular, to identify traditional cultural or religious properties that you would like MMD to take into consideration before making a final determination on the updated closeout plan for the El Grande Mine.

We would like to obtain more specific information on the location or nature of these traditional properties. This information is important in order for us to evaluate potential impacts and work toward developing avoidance, or protection, options.

MMD would like to consult with you to open a dialogue on the El Grande Mine Permit Modification 16-1, and provide you an opportunity to give us any information that you feel is appropriate. You may use the enclosed map to identify areas that you would like for us to consider as culturally important.

At this time, there is no need to pinpoint specific locations. Please, just give us some indication of the location and type or nature of properties included. Any information you provide us will be kept confidential and will serve as the basis to conduct additional consultations. In the event you are not comfortable with providing us with this information



RE: Request for Consultation, Application for Modification 16-1, El Grande Mine, Dicaperl Minerals Corp., Permit No. TA002RE

April 4, 2016

Page 2

by letter, please tell me how you would like to proceed with our discussions. We would appreciate your response within 30 days of receipt of this letter.

The Application can be viewed by visiting the Mining and Minerals Division website at:

<http://www.emnrd.state.nm.us/MMD/MARP/TA002RE.html>

MMD requests that you review this application and provide any comments pursuant to 19.10.7.701.E NMAC.

Thank you for your cooperation. Please contact me at 505-476-3435, or Davena Crosley, of my staff, at 505-476-3425, with any questions or if you wish to meet to discuss the application.

Sincerely,



Fernando Martinez, Director  
Mining and Minerals Division

Enclosure: El Grande Mine Location Map

cc: Holland Shepherd, Manager, Mining Act Reclamation Program ("MARF")  
Davena Crosley, Permit Lead, MARF  
David Ogor, Senior Reclamation Specialist, MARF  
Mine File (TA002RE)

State of New Mexico  
Energy, Minerals and Natural Resources Department

---

**Susana Martinez**  
Governor

**David Martin**  
Cabinet Secretary

**Tony Delfin**  
Deputy Cabinet Secretary

**Fernando Martinez, Director**  
Mining and Minerals Division



April 4, 2016

Governor Benito M. Sandoval  
Pueblo of Taos  
P.O. Box 1846  
Taos, NM 87571

**RE: Request for Consultation, Application for Modification 16-1, El Grande Mine, Dicaparl Minerals Corp., Permit No. TA002RE**

Dear Governor Sandoval:

The New Mexico Mining and Minerals Division ("MMD") received a submittal from Dicaparl Minerals Corporation ("Dicaparl"), requesting a modification to the El Grande Mine Permit to update the mine closeout plan and to permit the disposal of perlite waste originating from the Dicaparl Socorro Mine located in Socorro County, NM, at the El Grande Mine. MMD is processing the Application under Permit Modification 16-1. The El Grande Mine is located near Tres Piedras, in Taos County, New Mexico.

This notification of permit application is being submitted to you pursuant to 19.10.7.701.E NMAC. I have enclosed a map showing the project location, for your information.

We are offering to consult with you on Permit Modification 16-1 for the El Grande Mine and, in particular, to identify traditional cultural or religious properties that you would like MMD to take into consideration before making a final determination on the updated closeout plan for the El Grande Mine.

We would like to obtain more specific information on the location or nature of these traditional properties. This information is important in order for us to evaluate potential impacts and work toward developing avoidance, or protection, options.

MMD would like to consult with you to open a dialogue on the El Grande Mine Permit Modification 16-1, and provide you an opportunity to give us any information that you feel is appropriate. You may use the enclosed map to identify areas that you would like for us to consider as culturally important.

At this time, there is no need to pinpoint specific locations. Please, just give us some indication of the location and type or nature of properties included. Any information you provide us will be kept confidential and will serve as the basis to conduct additional consultations. In the event you are not comfortable with providing us with this information

RE: Request for Consultation, Application for Modification 16-1, El Grande Mine, Dicaperl Minerals Corp., Permit No. TA002RE

April 4, 2016

Page 2

by letter, please tell me how you would like to proceed with our discussions. We would appreciate your response within 30 days of receipt of this letter.


The Application can be viewed by visiting the Mining and Minerals Division website at:

<http://www.emnrd.state.nm.us/MMD/MARP/TA002RE.html>

MMD requests that you review this application and provide any comments pursuant to 19.10.7.701.E NMAC.

Thank you for your cooperation. Please contact me at 505-476-3435, or Davena Crosley, of my staff, at 505-476-3425, with any questions or if you wish to meet to discuss the application.

Sincerely,



Fernando Martinez, Director  
Mining and Minerals Division

Enclosure: El Grande Mine Location Map

cc: Holland Shepherd, Manager, Mining Act Reclamation Program ("MARF")  
Davena Crosley, Permit Lead, MARF  
David Otori, Senior Reclamation Specialist, MARF  
Mine File (TA002RE)

State of New Mexico  
Energy, Minerals and Natural Resources Department

---

**Susana Martinez**  
Governor

**David Martin**  
Cabinet Secretary

**Tony Delfin**  
Deputy Cabinet Secretary

**Fernando Martinez, Director**  
Mining and Minerals Division



April 4, 2016

Chairman Herman Honanie  
The Hopi Tribe  
Post Office Box 123  
Kykotsmovi, AZ 86039

**RE: Request for Consultation, Application for Modification 16-1, El Grande Mine, Dicaperl Minerals Corp., Permit No. TA002RE**

Dear Chairman Honanie:

The New Mexico Mining and Minerals Division (“MMD”) received a submittal from Dicaperl Minerals Corporation (“Dicaperl”), requesting a modification to the El Grande Mine Permit to update the mine closeout plan and to permit the disposal of perlite waste originating from the Dicaperl Socorro Mine located in Socorro County, NM, at the El Grande Mine. MMD is processing the Application under Permit Modification 16-1. The El Grande Mine is located near Tres Piedras, in Taos County, New Mexico.

This notification of permit application is being submitted to you pursuant to 19.10.7.701.E NMAC. I have enclosed a map showing the project location, for your information.

We are offering to consult with you on Permit Modification 16-1 for the El Grande Mine and, in particular, to identify traditional cultural or religious properties that you would like MMD to take into consideration before making a final determination on the updated closeout plan for the El Grande Mine.

We would like to obtain more specific information on the location or nature of these traditional properties. This information is important in order for us to evaluate potential impacts and work toward developing avoidance, or protection, options.

MMD would like to consult with you to open a dialogue on the El Grande Mine Permit Modification 16-1, and provide you an opportunity to give us any information that you feel is appropriate. You may use the enclosed map to identify areas that you would like for us to consider as culturally important.

At this time, there is no need to pinpoint specific locations. Please, just give us some indication of the location and type or nature of properties included. Any information you provide us will be kept confidential and will serve as the basis to conduct additional consultations. In the event you are not comfortable with providing us with this information

RE: Request for Consultation, Application for Modification 16-1, El Grande Mine, Dicaperl Minerals Corp., Permit No. TA002RE

April 4, 2016

Page 2

by letter, please tell me how you would like to proceed with our discussions. We would appreciate your response within 30 days of receipt of this letter.


The Application can be viewed by visiting the Mining and Minerals Division website at:

<http://www.emnrd.state.nm.us/MMD/MARP/TA002RE.html>

MMD requests that you review this application and provide any comments pursuant to 19.10.7.701.E NMAC.

Thank you for your cooperation. Please contact me at 505-476-3435, or Davena Crosley, of my staff, at 505-476-3425, with any questions or if you wish to meet to discuss the application.

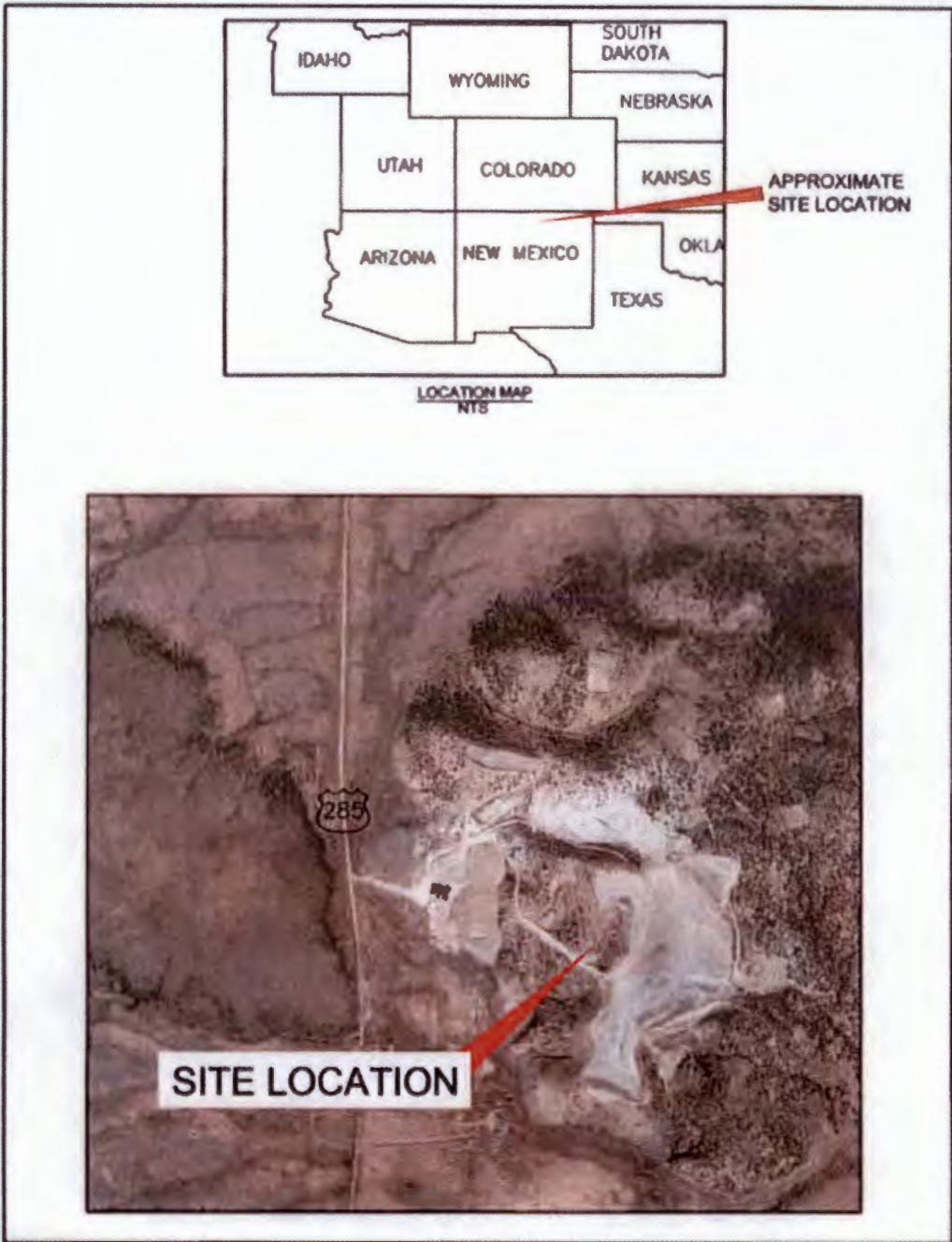
Sincerely,

A handwritten signature in blue ink, appearing to read "Fernando", is written over a light blue rectangular background.

Fernando Martinez, Director  
Mining and Minerals Division

Enclosure: El Grande Mine Location Map

cc: Holland Shepherd, Manager, Mining Act Reclamation Program ("MARF")  
Davena Crosley, Permit Lead, MARP  
David Ogor, Senior Reclamation Specialist, MARP  
Mine File (TA002RE)



C:\Users\johndoe\Documents\ElGrande\Map\285\285\_121314.mxd 12/13/14 10:00 AM