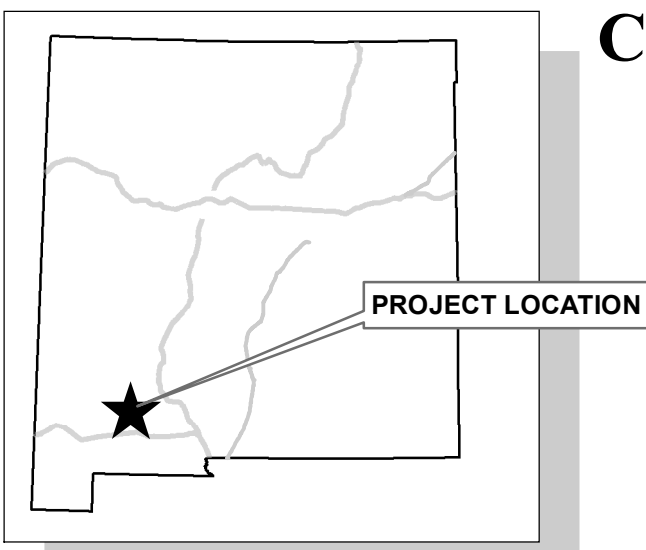


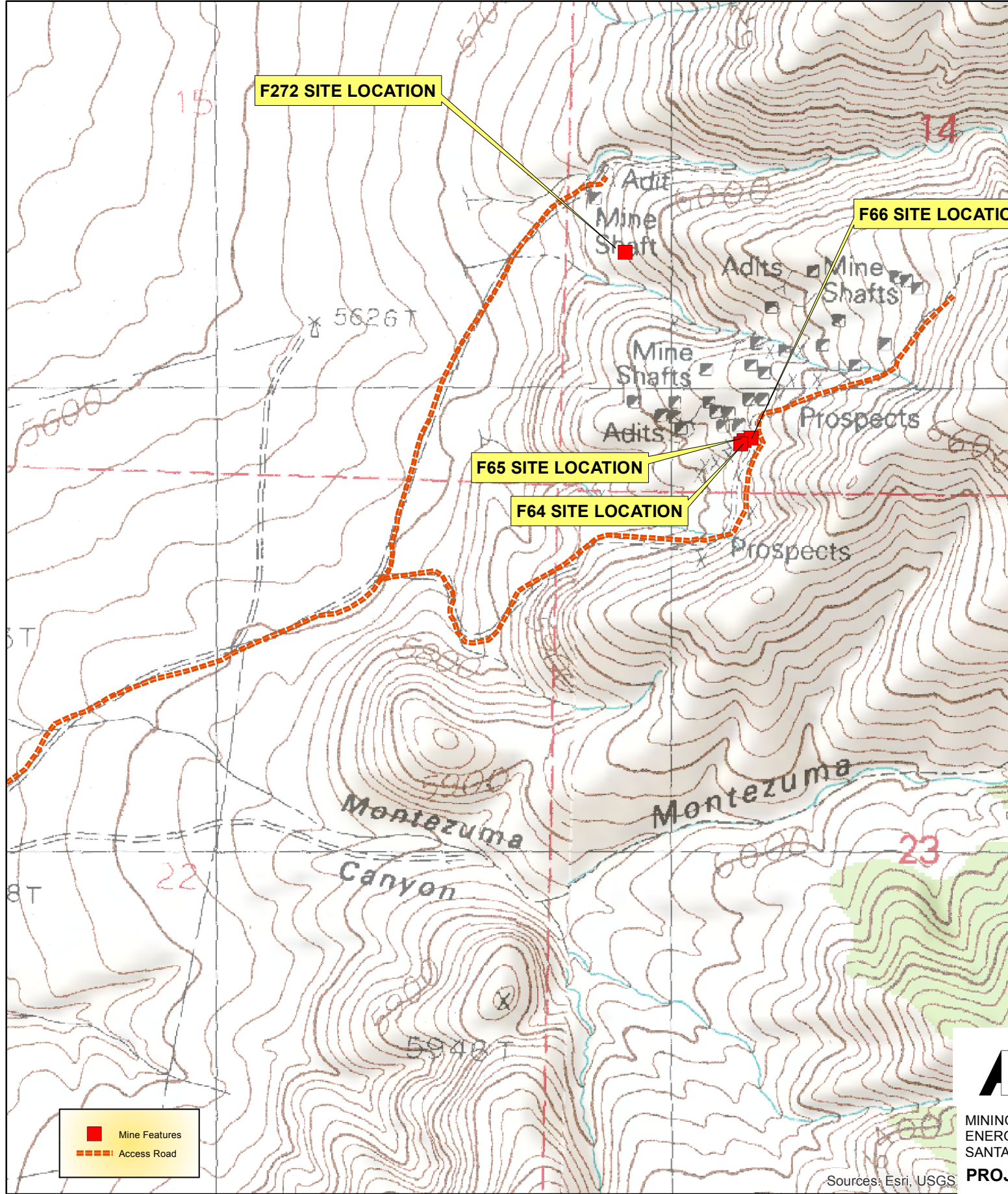
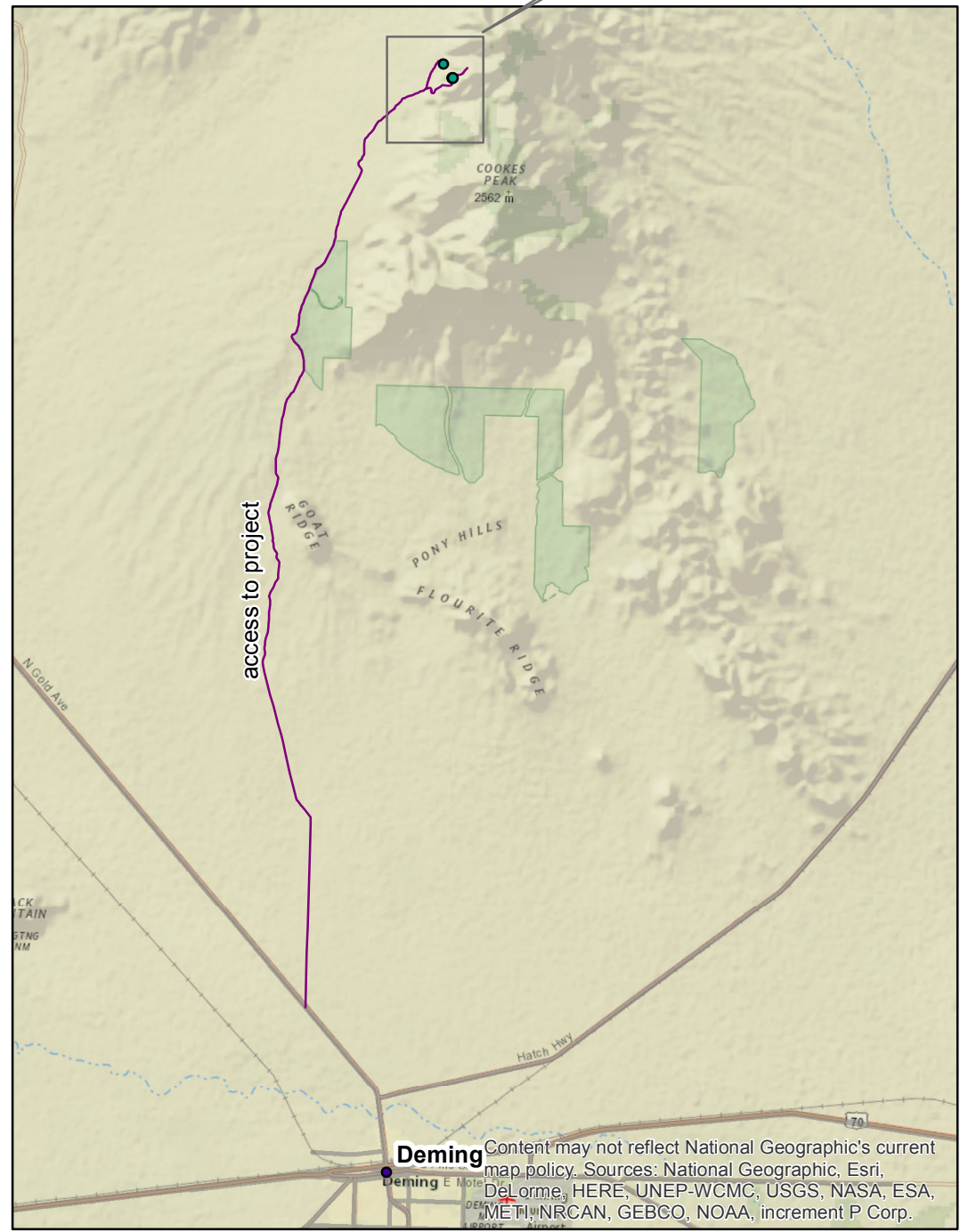
COOKES PEAK WEST MINE SAFEGUARD PROJECT - PHASE I

DEMING, NEW MEXICO
PROJECT LOCATION




PROJECT LOCATION

PROJECT LOCATION



■ Mine Features
- - - - Access Road

- INDEX OF FIGURES:
1. TITLE SHEET
 2. F65 - HORIZONTAL BAT GATE
 3. F66 - HORIZONTAL BAT GATE
 4. F272 - CULVERT WITH BAT GATE
 5. REMOVABLE CROSSBAR LOCK DETAILS



**New Mexico
Abandoned Mine
Land Program**

MINING & MINERALS DIVISION
ENERGY, MINERALS AND NATURAL RESOURCES DEPT.
SANTA FE, NEW MEXICO

PROJECT NO. EMNRD-MMD-2015-08

Content may not reflect National Geographic's current map policy. Sources: National Geographic, Esri, DeLorme, HERE, UNEP-WCMC, USGS, NASA, ESA, METI, NRCAN, GEBCO, NOAA, increment P Corp.

Sources: Esri, USGS