










Legend

-  Proposed Haul Road
-  Current Little Rock Open Pit Limit
-  Proposed Little Rock Open Pit Limit
-  2014 MMD and BLM Approved Limit of Disturbance (Design Limit)
-  MMD and BLM Proposed Limit of Disturbance (Design Limit)
-  Existing Historic Overburden / Waste Rock Stockpile
-  Proposed Overburden / Waste Rock Stockpile Expansion
-  Proposed New Overburden / Waste Rock Stockpile



Base Map Source: Esri, DigitalGlobe, GeoEye, Earthstar Geographics, CNES/Airbus DS, USDA, USGS, AeroGRID, IGN, and the GIS User Community
Date: 4/16/2018



**Little Rock Mine
Stockpile, Open Pit,
and Haul Road Facilities**